

Hastruprenden

Tværfiler

Lodret akse : Kote i m DVR90, skala 1:75

Vandret akse : Afstand i m, skala 1:75

Opmåling 2015 ift. regulativ 2016

— Regulativ 2016
— Opmåling 2015



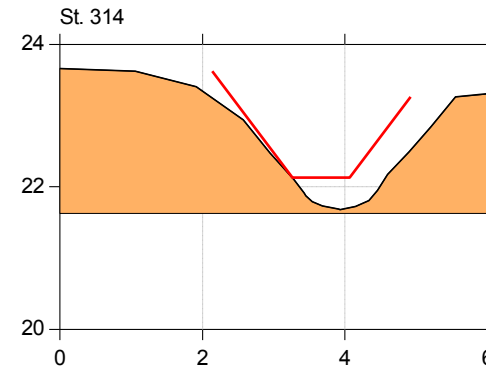
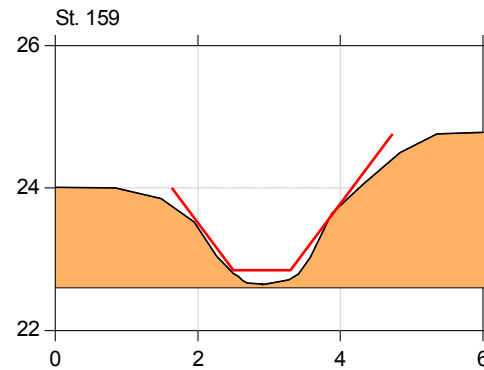
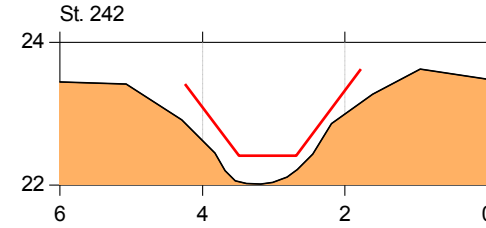
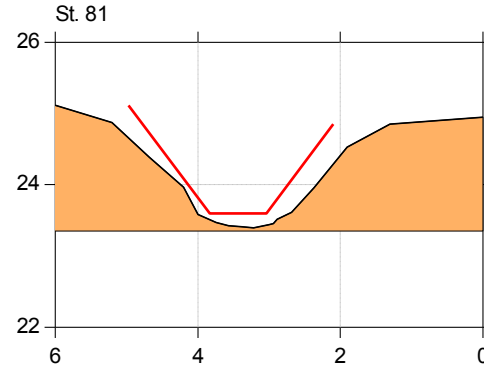
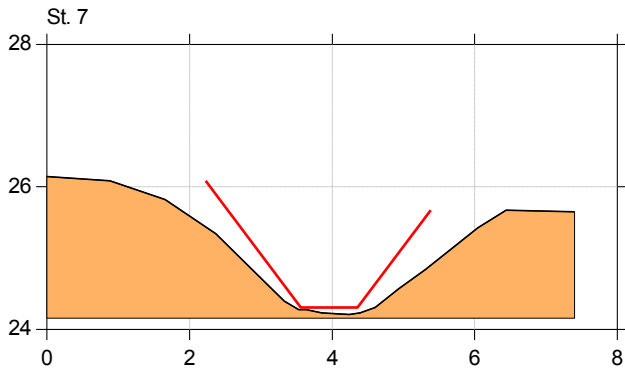
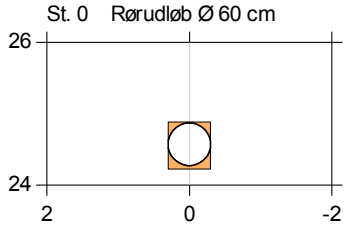
ROSKILDE
KOMMUNE



Greve Kommune



SOLRØD KOMMUNE



Hastruprenden

Tværfiler

Lodret akse : Kote i m DVR90, skala 1:75

Vandret akse : Afstand i m, skala 1:75

Opmåling 2015 ift. regulativ 2016

— Regulativ 2016
■ Opmåling 2015



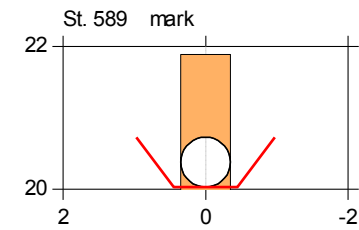
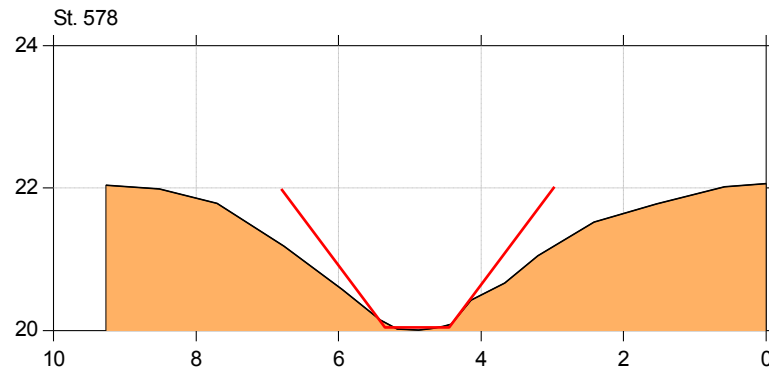
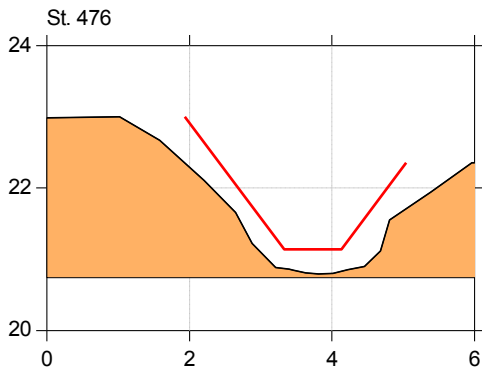
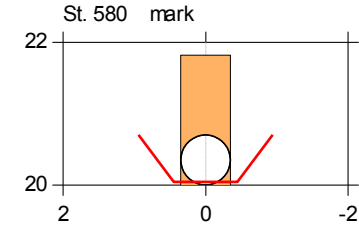
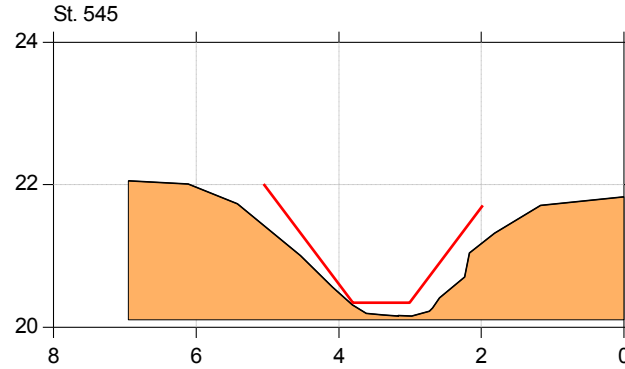
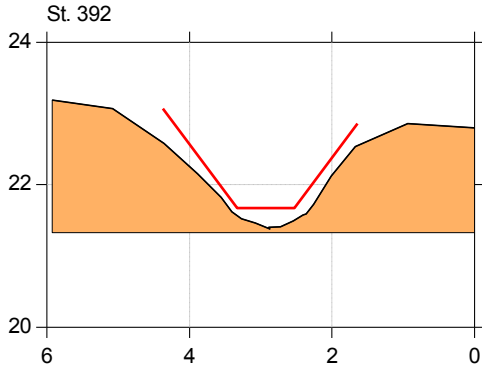
ROSKILDE
KOMMUNE



Greve Kommune



SOLRØD KOMMUNE



Hastruprenden

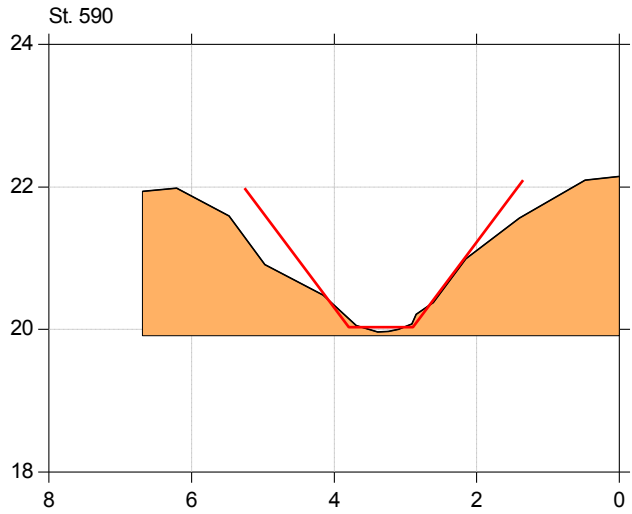
Tværfiler

Lodret akse : Kote i m DVR90, skala 1:75

Vandret akse : Afstand i m, skala 1:75

Opmåling 2015 ift. regulativ 2016

— Regulativ 2016
— Opmåling 2015



ROSKILDE
KOMMUNE



Greve Kommune



SOLRØD KOMMUNE

Vildmoseløbet

Tværfiler

Lodret akse : Kote i m DVR90, skala 1:75

Vandret akse : Afstand i m, skala 1:75

Opmåling 2016 vs. regulativ 2016

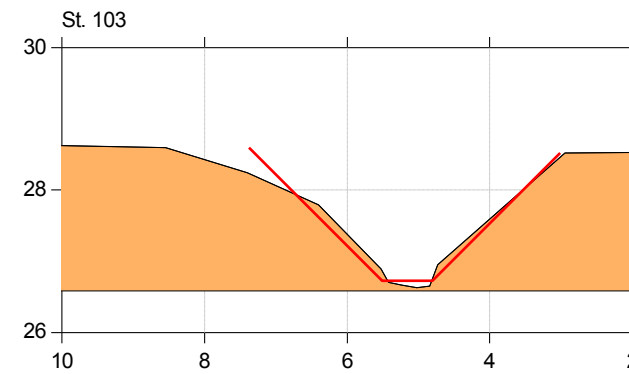
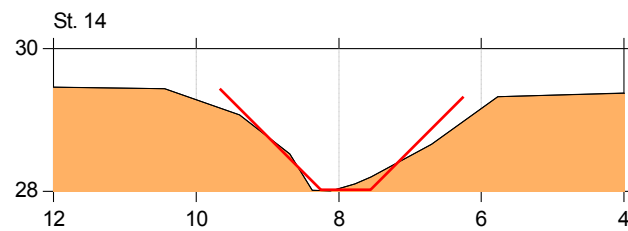
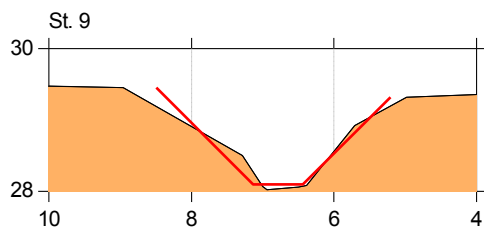
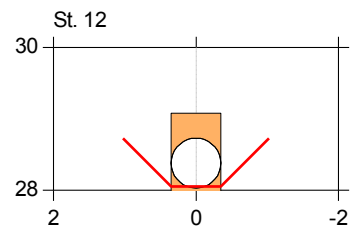
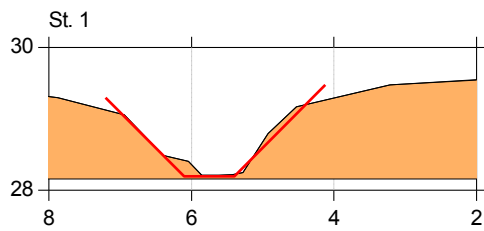
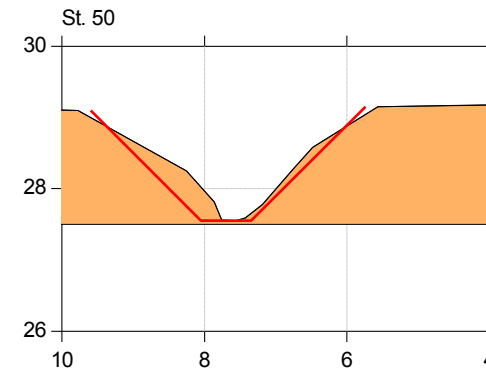
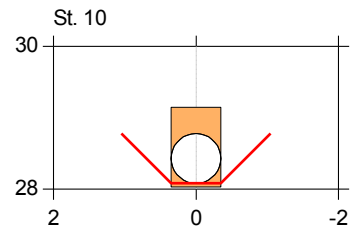
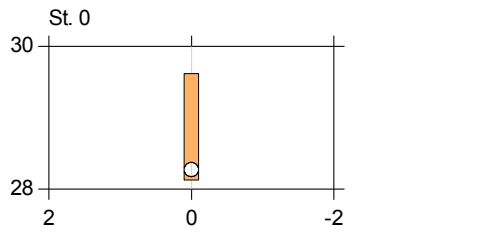
— Regulativ 2016
■ Opmåling 2016



ROSKILDE
KOMMUNE



Greve Kommune



Vildmoseløbet

Tværfiler

Lodret akse : Kote i m DVR90, skala 1:75

Vandret akse : Afstand i m, skala 1:75

Opmåling 2016 vs. regulativ 2016

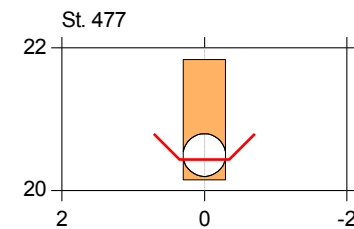
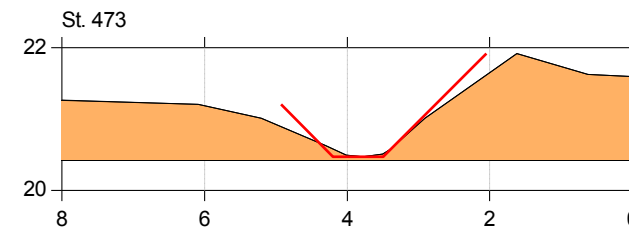
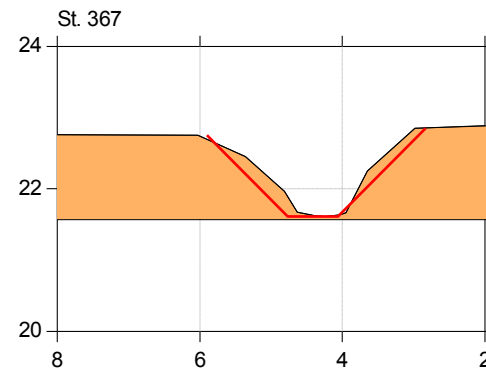
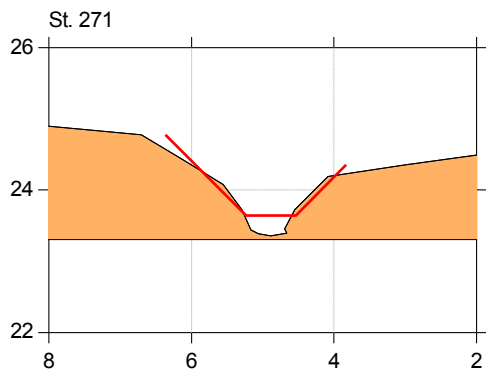
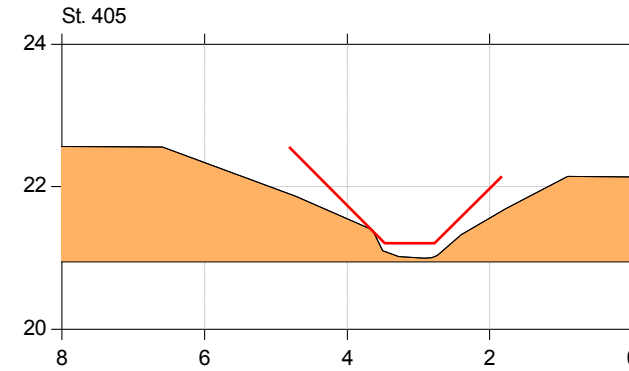
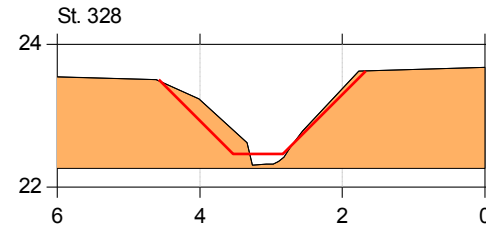
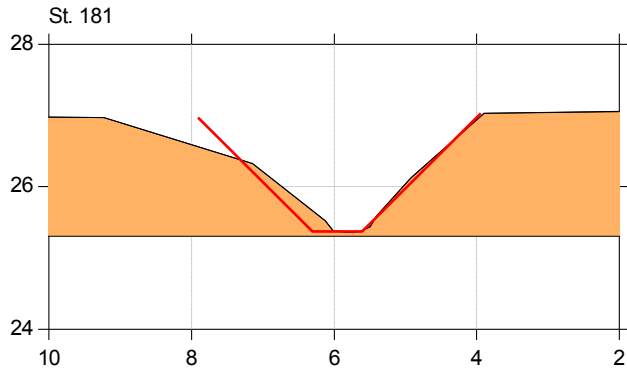
— Regulativ 2016
— Opmåling 2016



ROSKILDE
KOMMUNE



Greve Kommune



Vildmoseløbet

Tværfiler

Lodret akse : Kote i m DVR90, skala 1:75

Vandret akse : Afstand i m, skala 1:75

Opmåling 2016 vs. regulativ 2016

— Regulativ 2016
— Opmåling 2016



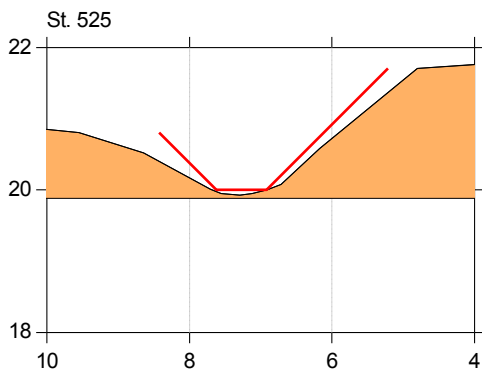
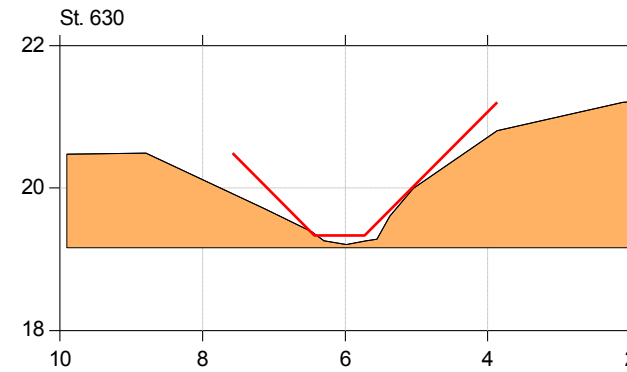
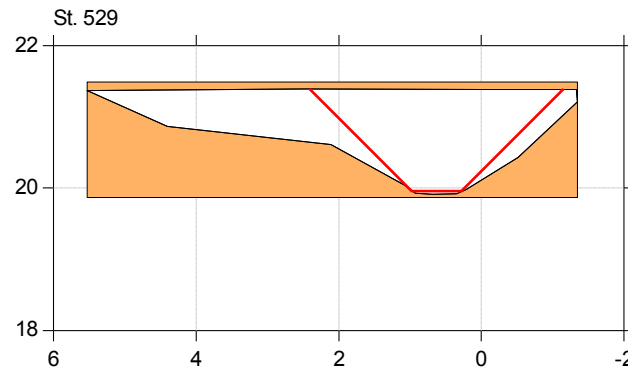
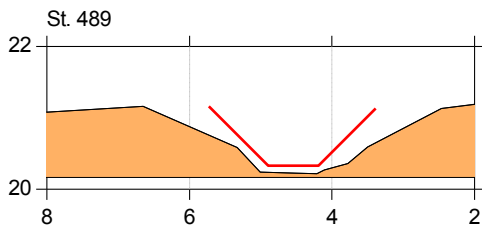
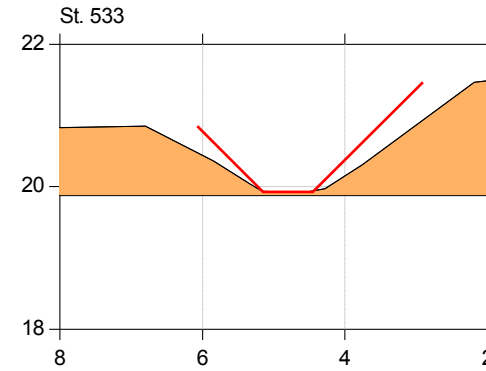
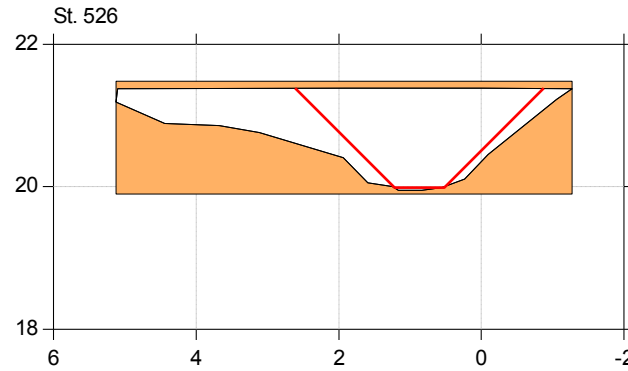
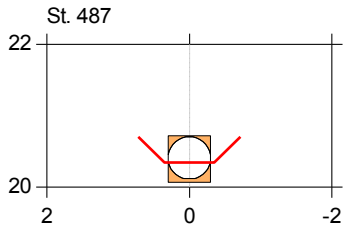
ROSKILDE
KOMMUNE



Greve Kommune



SOLRØD KOMMUNE



Vildmoseløbet

Tværfiler

Lodret akse : Kote i m DVR90, skala 1:75

Vandret akse : Afstand i m, skala 1:75

Opmåling 2016 vs. regulativ 2016

— Regulativ 2016
— Opmåling 2016



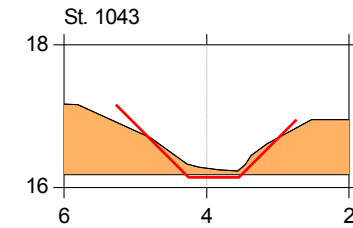
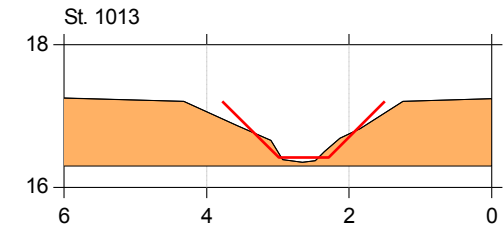
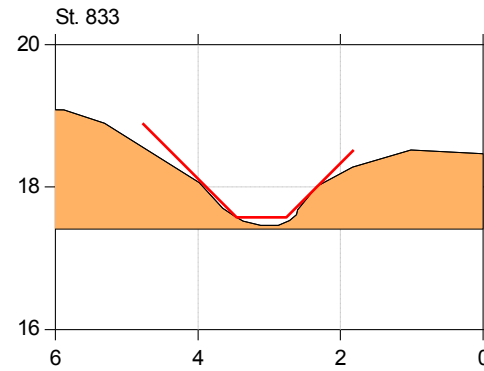
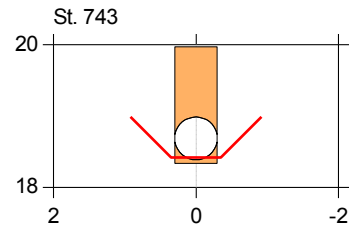
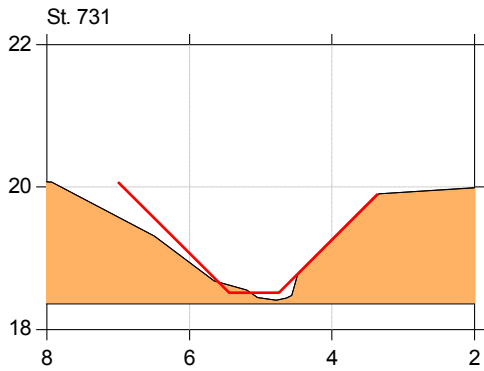
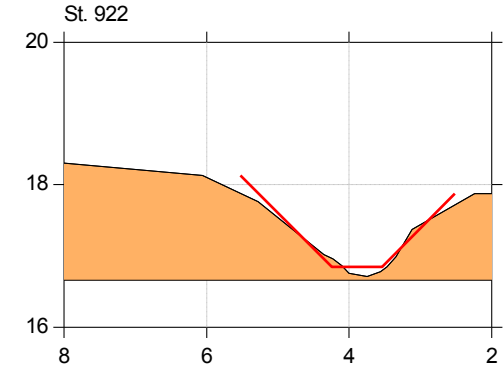
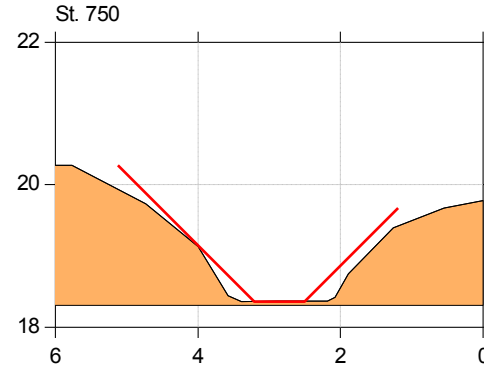
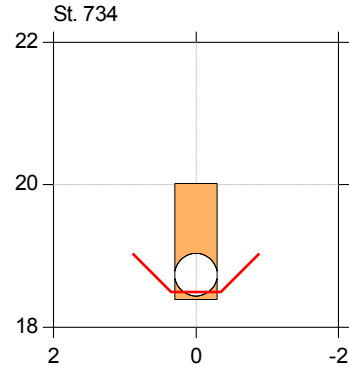
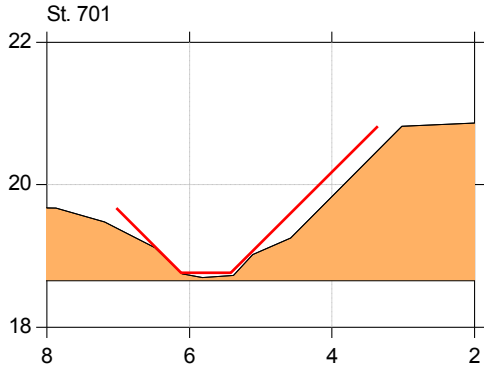
ROSKILDE
KOMMUNE



Greve Kommune



SOLRØD KOMMUNE



Vildmoseløbet

Tværfiler

Lodret akse : Kote i m DVR90, skala 1:75

Vandret akse : Afstand i m, skala 1:75

Opmåling 2016 vs. regulativ 2016

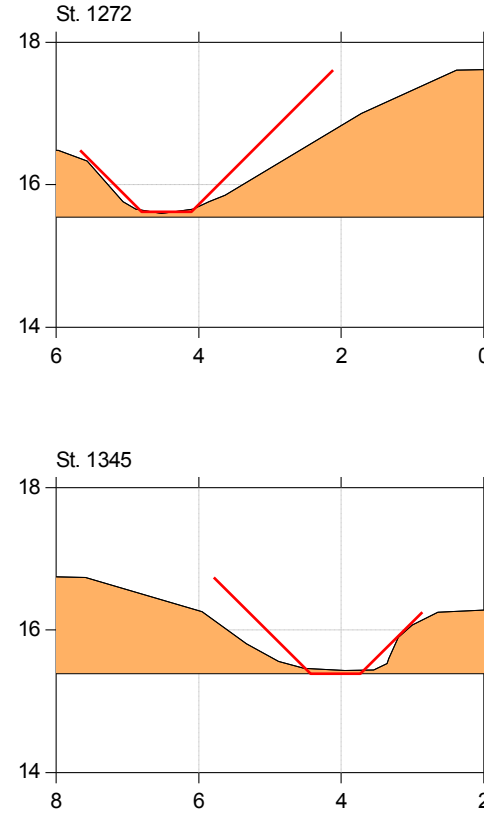
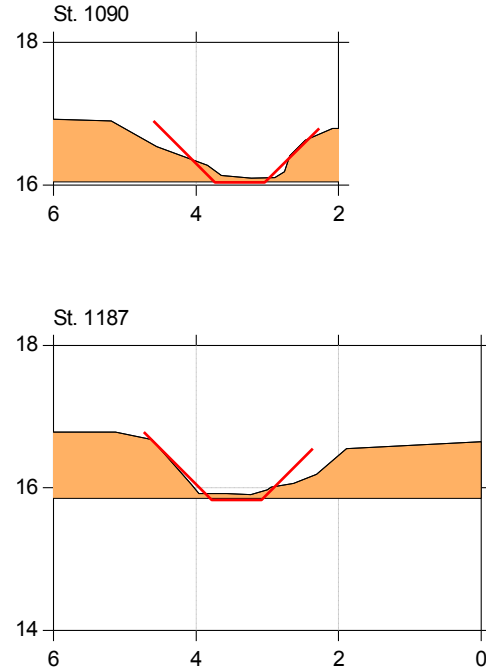
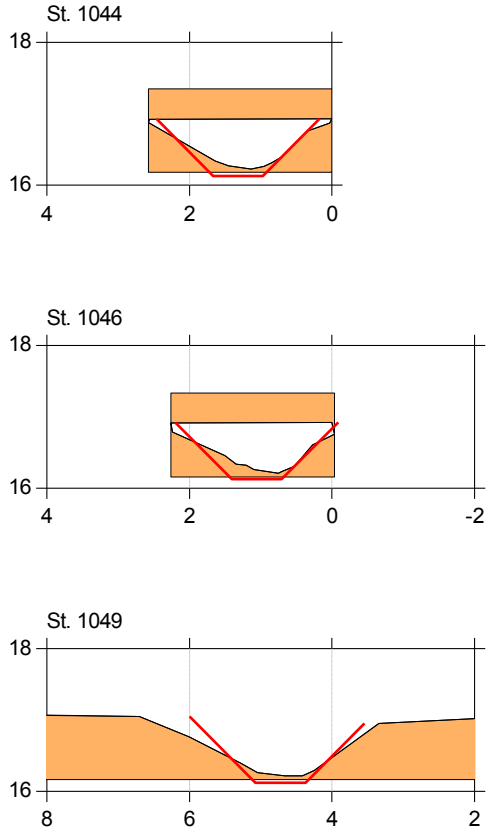
— Regulativ 2016
— Opmåling 2016



ROSKILDE
KOMMUNE



Greve Kommune



Vildmoseløbet

Tværfiler

Lodret akse : Kote i m DVR90, skala 1:75

Vandret akse : Afstand i m, skala 1:75

Opmåling 2016 vs. regulativ 2016

— Regulativ 2016
— Opmåling 2016



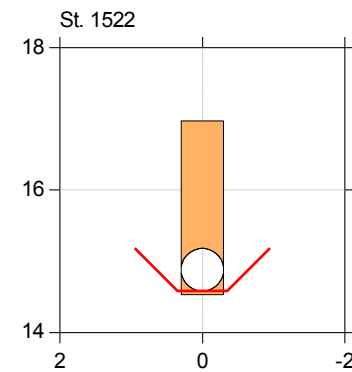
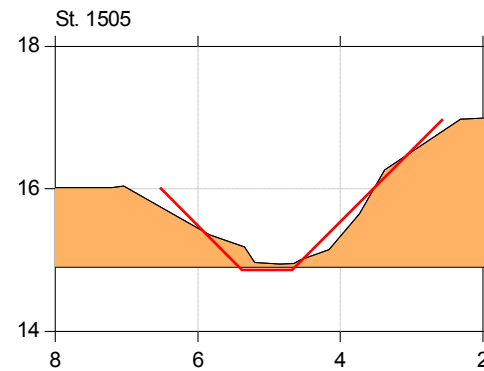
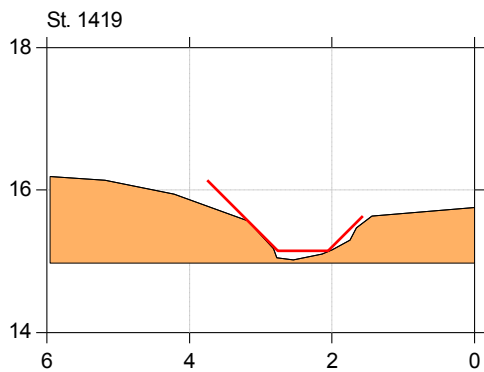
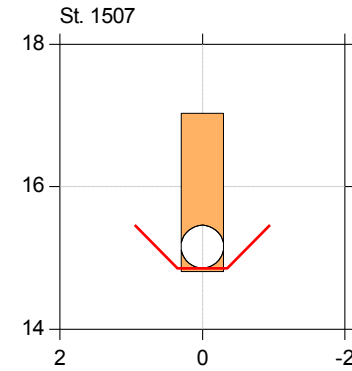
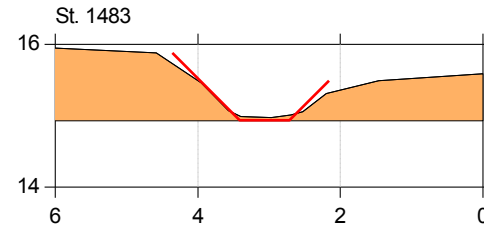
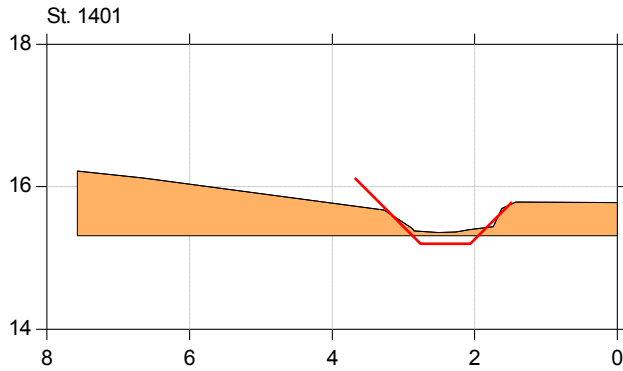
ROSKILDE
KOMMUNE



Greve Kommune



SOLRØD KOMMUNE



Vildmoseløbet

Tværfiler

Lodret akse : Kote i m DVR90, skala 1:75

Vandret akse : Afstand i m, skala 1:75

Opmåling 2016 vs. regulativ 2016

— Regulativ 2016
— Opmåling 2016



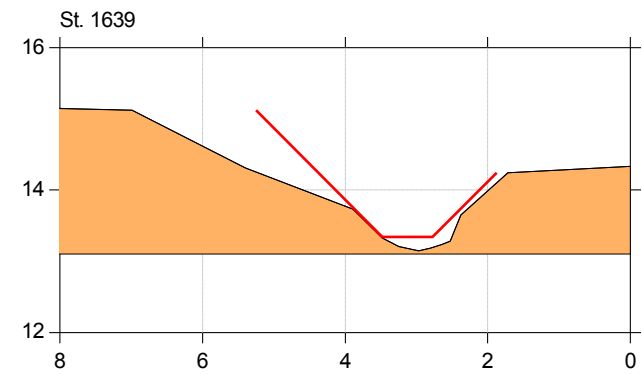
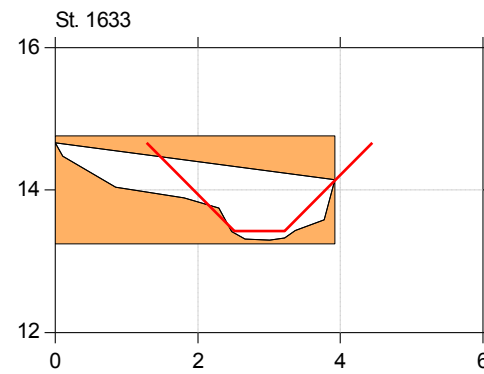
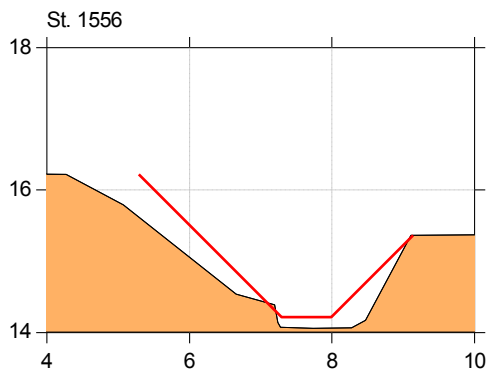
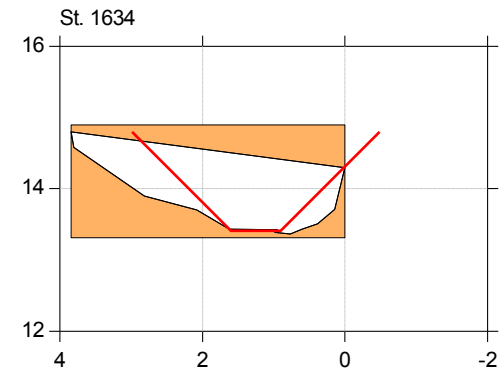
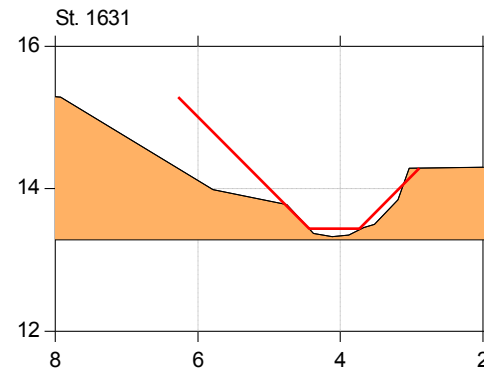
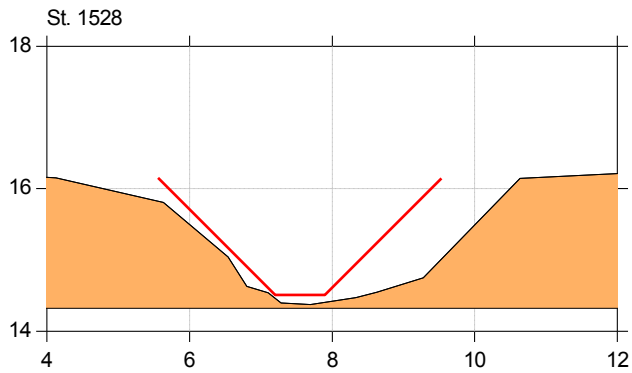
ROSKILDE
KOMMUNE



Greve Kommune



SOLRØD KOMMUNE



Vildmoseløbet

Tværfiler

Lodret akse : Kote i m DVR90, skala 1:75

Vandret akse : Afstand i m, skala 1:75

Opmåling 2016 vs. regulativ 2016

— Regulativ 2016
— Opmåling 2016



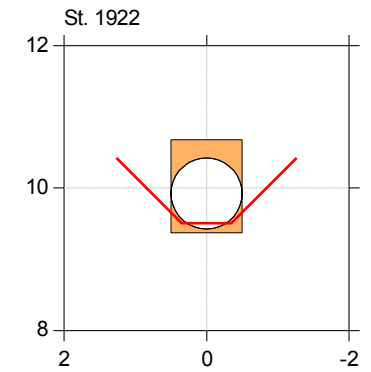
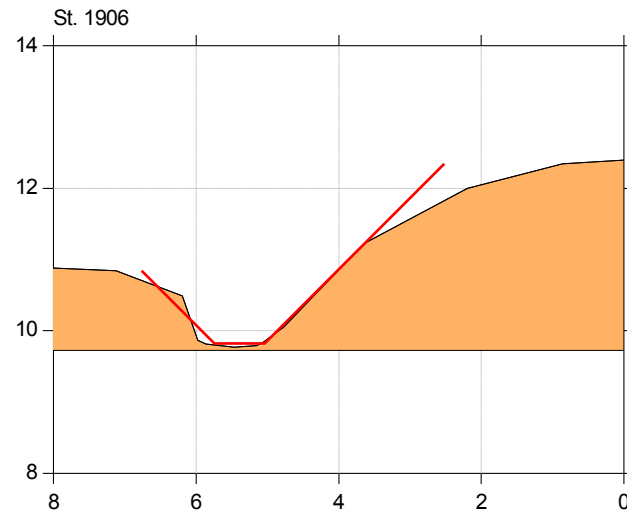
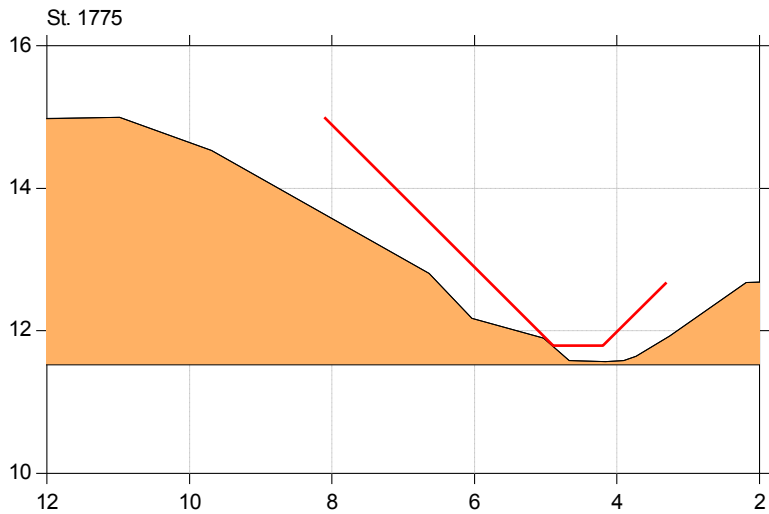
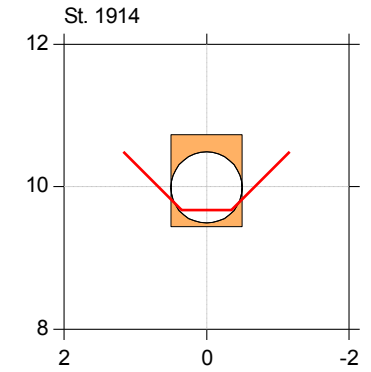
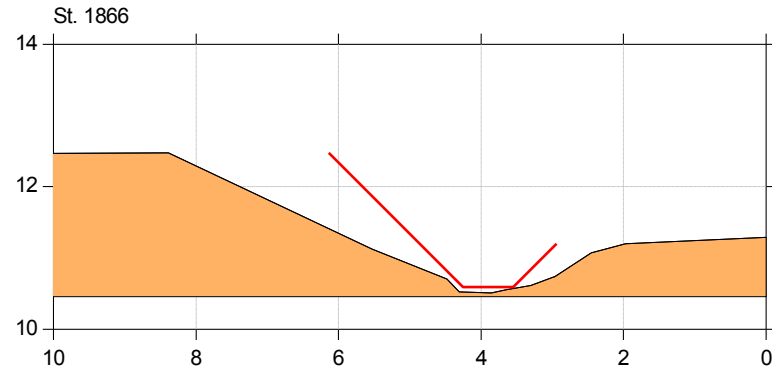
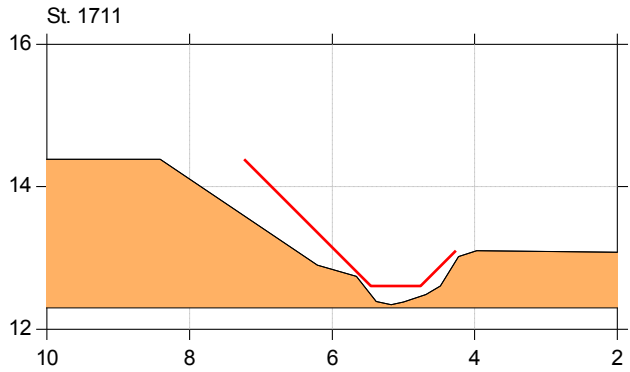
ROSKILDE
KOMMUNE



Greve Kommune



SOLRØD KOMMUNE



Vildmoseløbet

Tværfiler

Lodret akse : Kote i m DVR90, skala 1:75

Vandret akse : Afstand i m, skala 1:75

Opmåling 2016 vs. regulativ 2016

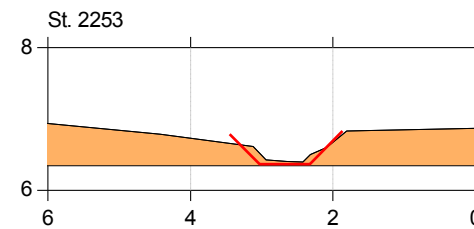
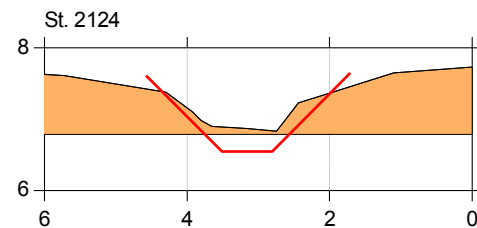
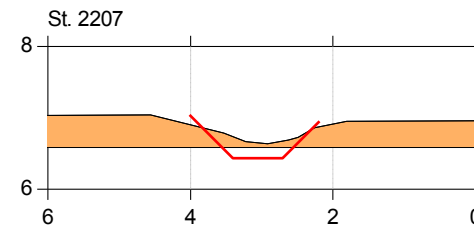
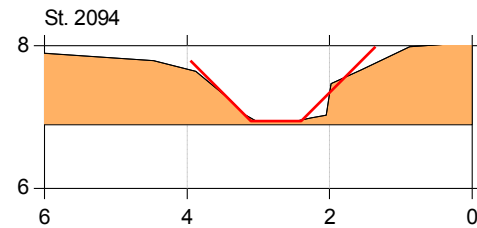
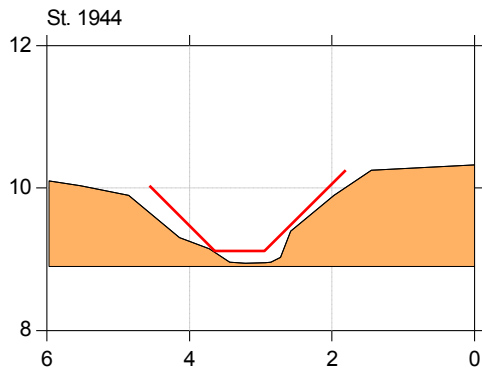
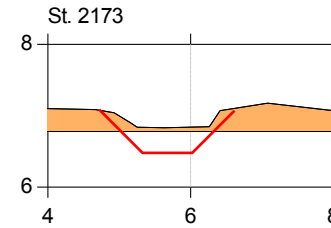
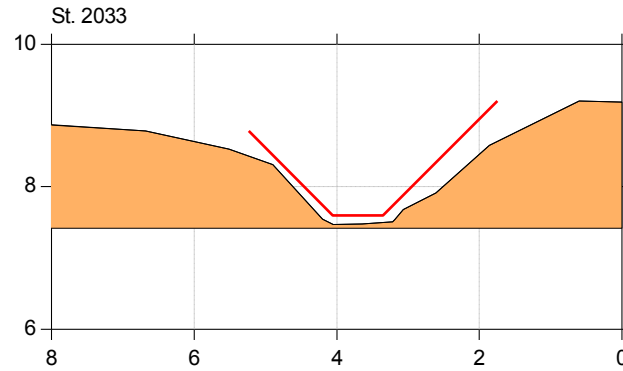
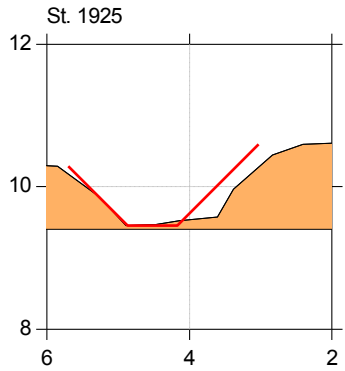
— Regulativ 2016
— Opmåling 2016



ROSKILDE
KOMMUNE



Greve Kommune



Vildmoseløbet

Tværfiler

Lodret akse : Kote i m DVR90, skala 1:75

Vandret akse : Afstand i m, skala 1:75

Opmåling 2016 vs. regulativ 2016

— Regulativ 2016
— Opmåling 2016



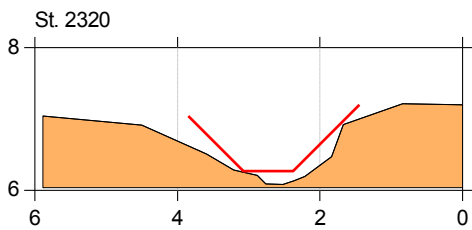
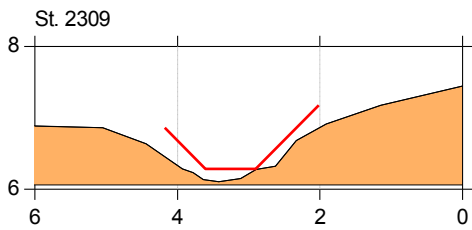
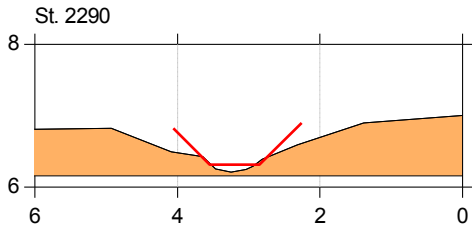
ROSKILDE
KOMMUNE



Greve Kommune



SOLRØD KOMMUNE



Hulbækken/Karlslunde Bæk

Tværfiler

Lodret akse : Kote i m DVR90, skala 1:75

Vandret akse : Afstand i m, skala 1:75

Opmåling 2016 ift. regulativ 2016

— Regulativ 2016
— Opmåling 2016



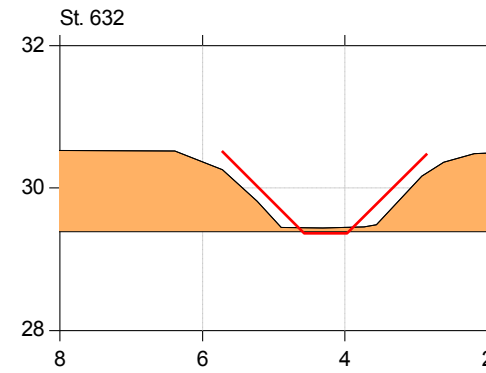
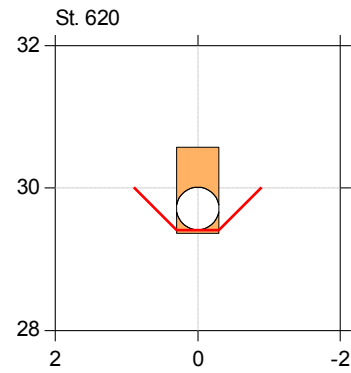
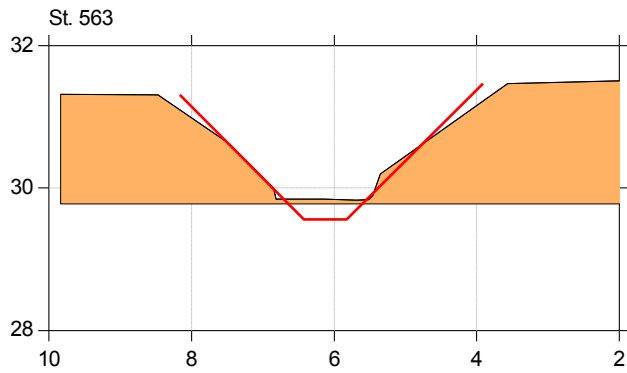
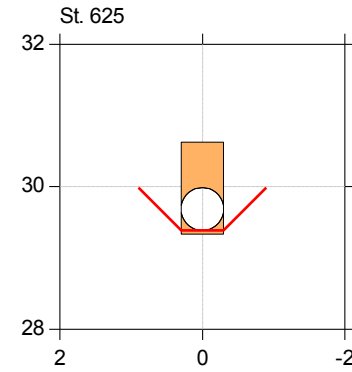
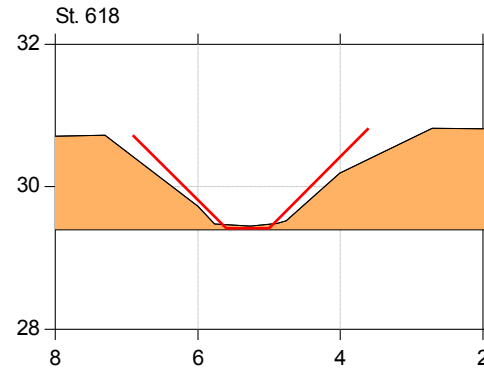
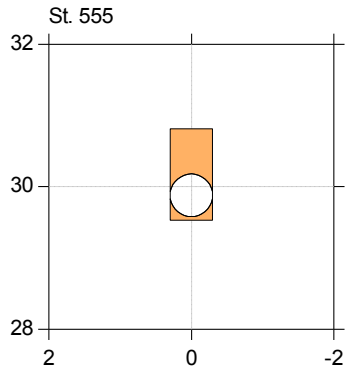
ROSKILDE
KOMMUNE



Greve Kommune



SOLRØD KOMMUNE



Hulbækken/Karlslunde Bæk

Tværfiler

Lodret akse : Kote i m DVR90, skala 1:75

Vandret akse : Afstand i m, skala 1:75

Opmåling 2016 ift. regulativ 2016

— Regulativ 2016
■ Opmåling 2016



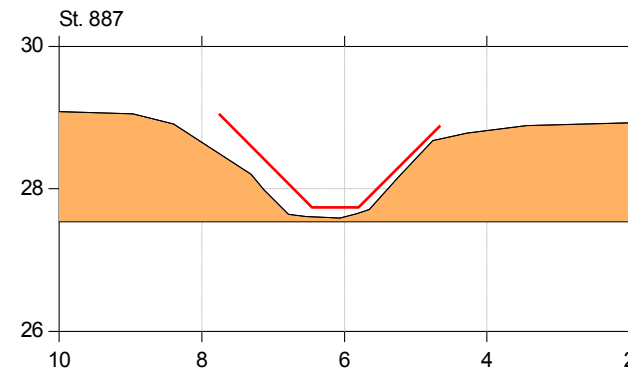
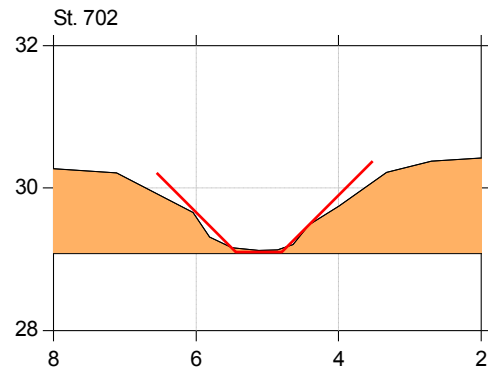
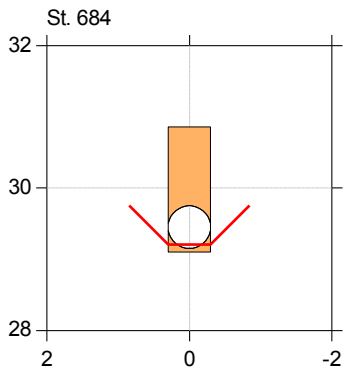
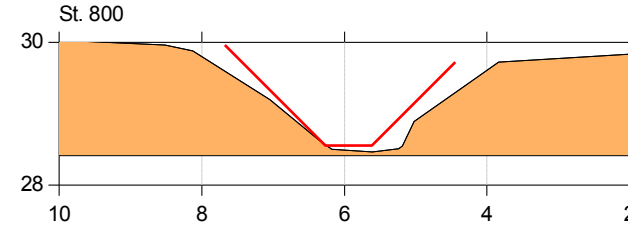
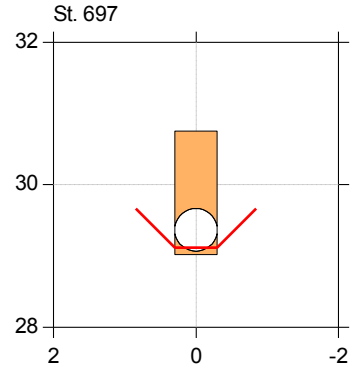
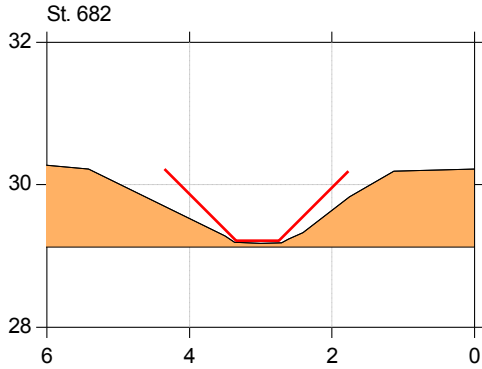
ROSKILDE
KOMMUNE



Greve Kommune



SOLRØD KOMMUNE



Hulbækken/Karlslunde Bæk

Tværfiler

Lodret akse : Kote i m DVR90, skala 1:75

Vandret akse : Afstand i m, skala 1:75

Opmåling 2016 ift. regulativ 2016

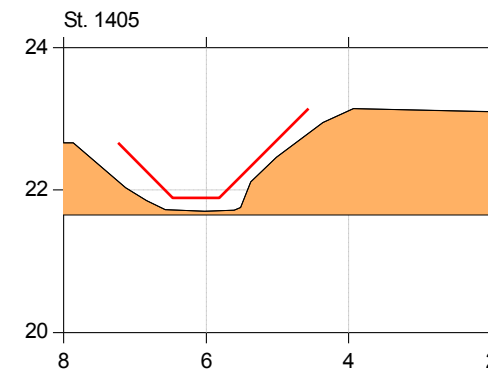
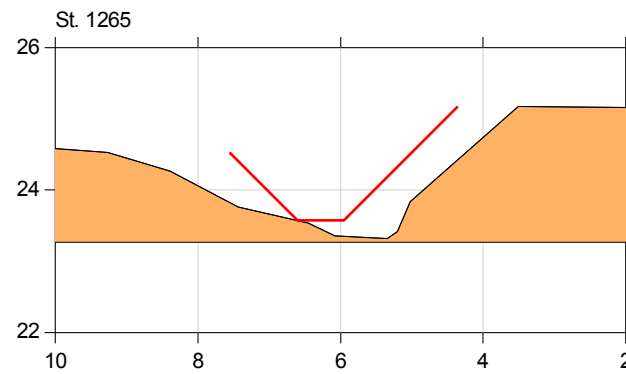
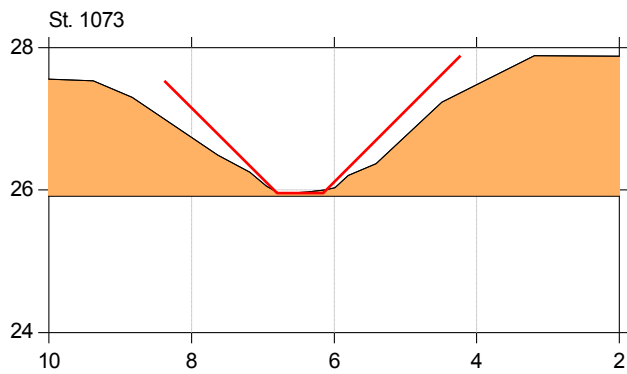
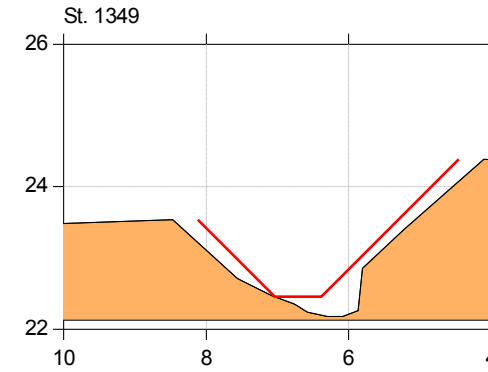
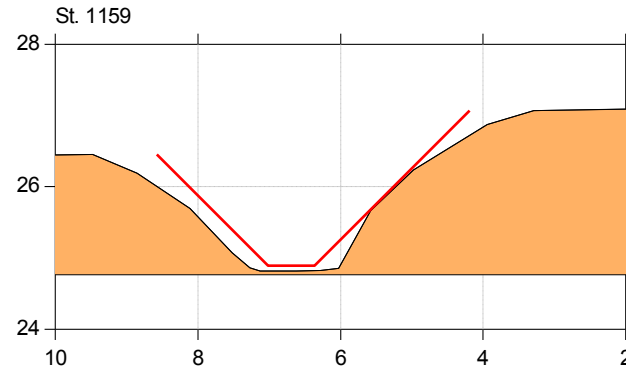
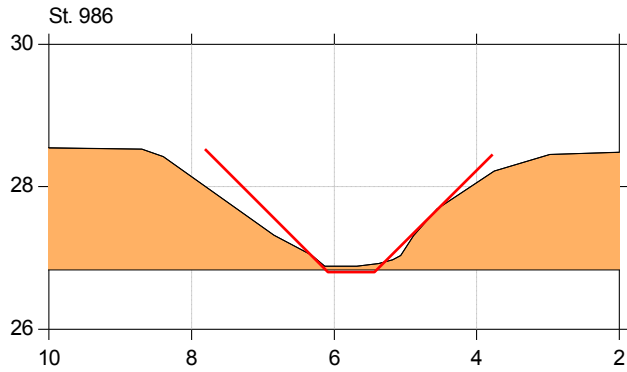
— Regulativ 2016
— Opmåling 2016



ROSKILDE
KOMMUNE



Greve Kommune



Hulbækken/Karlslunde Bæk

Tværfiler

Lodret akse : Kote i m DVR90, skala 1:75

Vandret akse : Afstand i m, skala 1:75

Opmåling 2016 ift. regulativ 2016

— Regulativ 2016
— Opmåling 2016



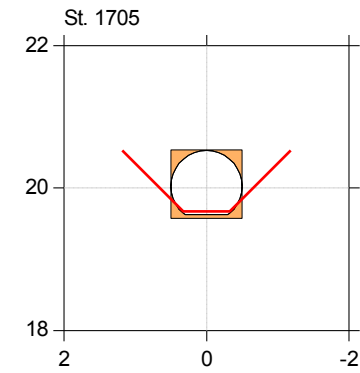
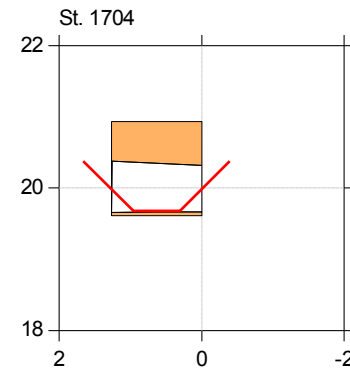
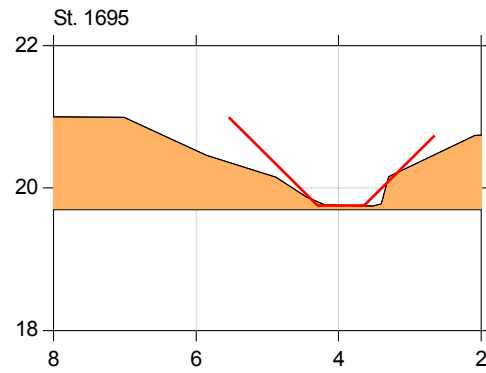
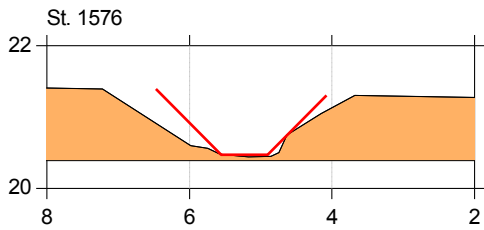
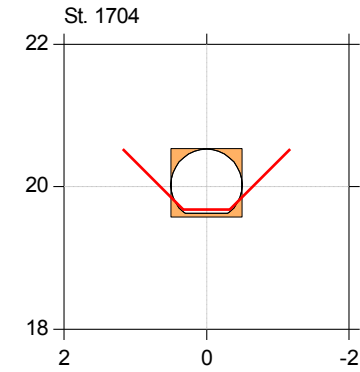
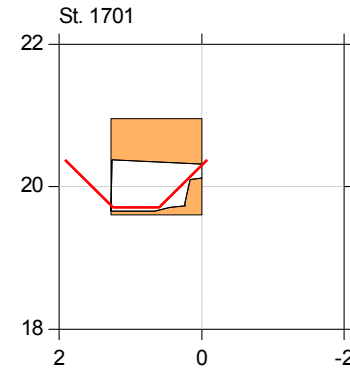
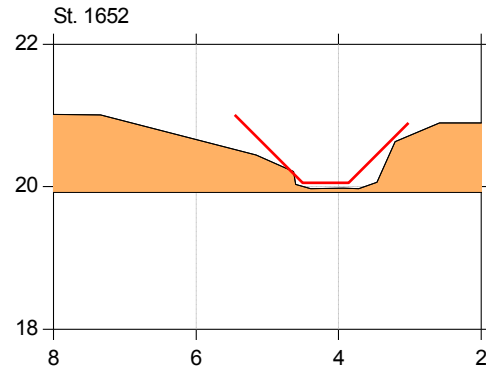
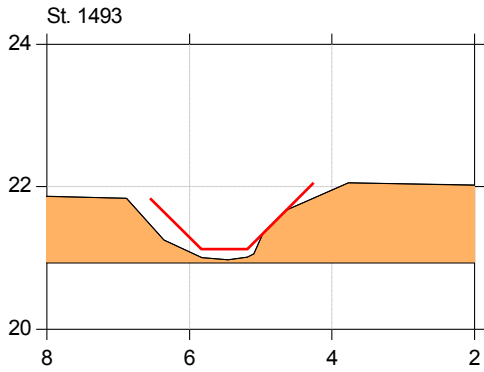
ROSKILDE
KOMMUNE



Greve Kommune



SOLRØD KOMMUNE



Hulbækken/Karlslunde Bæk

Tværfiler

Lodret akse : Kote i m DVR90, skala 1:75

Vandret akse : Afstand i m, skala 1:75

Opmåling 2016 ift. regulativ 2016

— Regulativ 2016
— Opmåling 2016



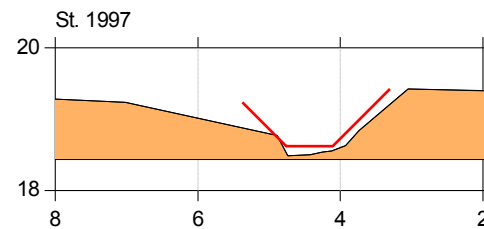
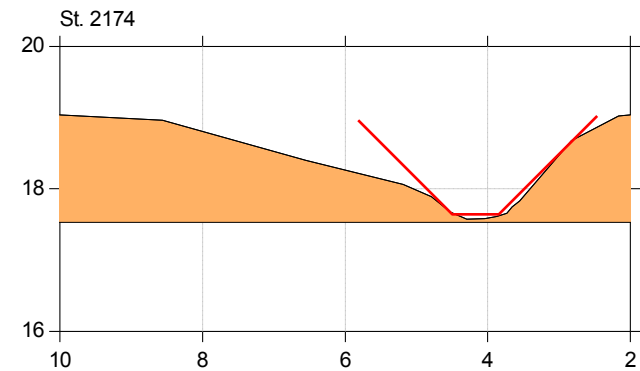
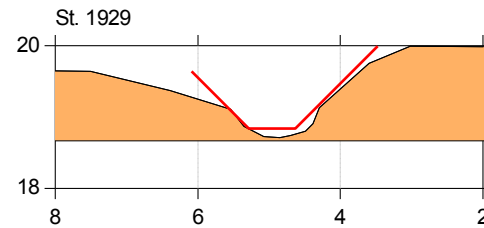
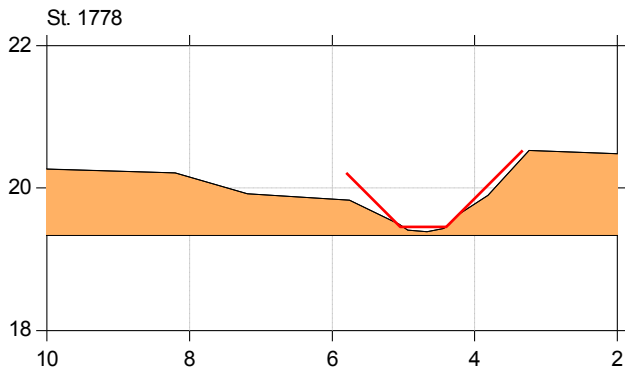
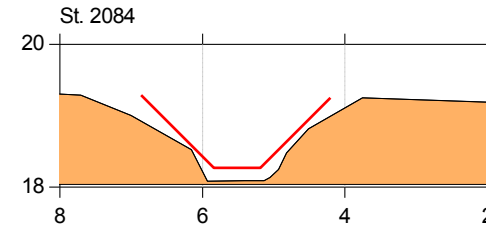
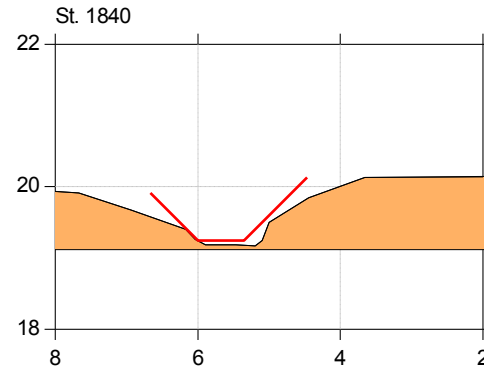
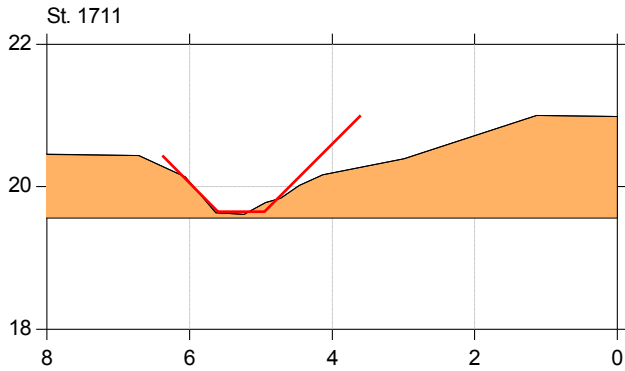
ROSKILDE
KOMMUNE



Greve Kommune



SOLRØD KOMMUNE



Hulbækken/Karlslunde Bæk

Tværfiler

Lodret akse : Kote i m DVR90, skala 1:75

Vandret akse : Afstand i m, skala 1:75

Opmåling 2016 ift. regulativ 2016

— Regulativ 2016
■ Opmåling 2016



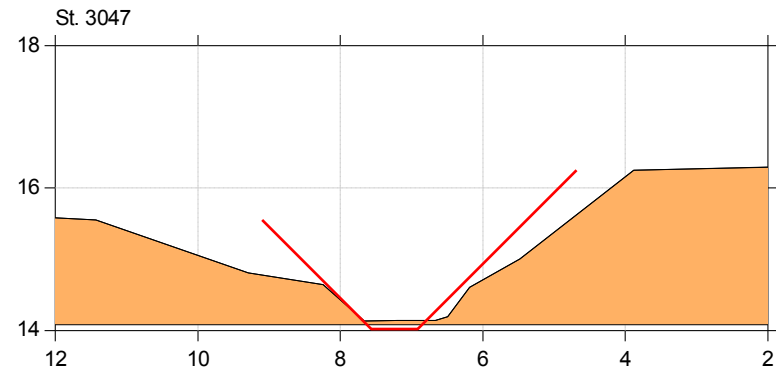
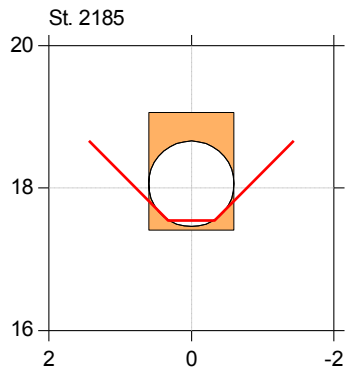
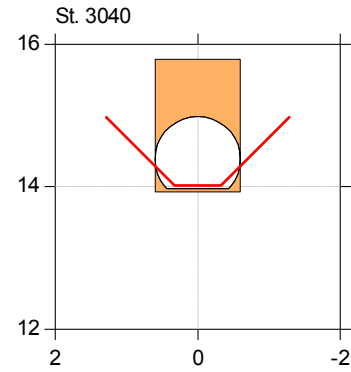
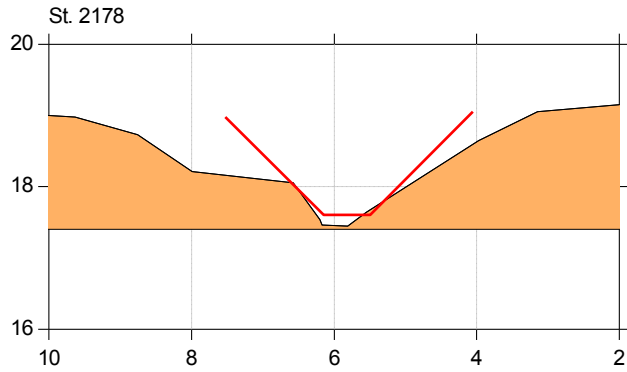
ROSKILDE
KOMMUNE



Greve Kommune



SOLRØD KOMMUNE



Hulbækken/Karlslunde Bæk

Tværfiler

Lodret akse : Kote i m DVR90, skala 1:75

Vandret akse : Afstand i m, skala 1:75

Opmåling 2016 ift. regulativ 2016

— Regulativ 2016
— Opmåling 2016



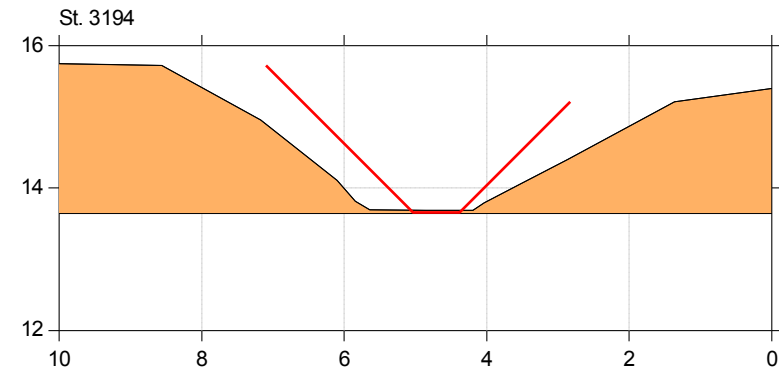
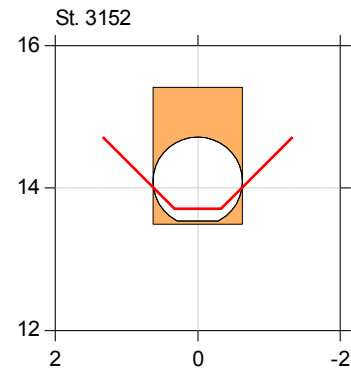
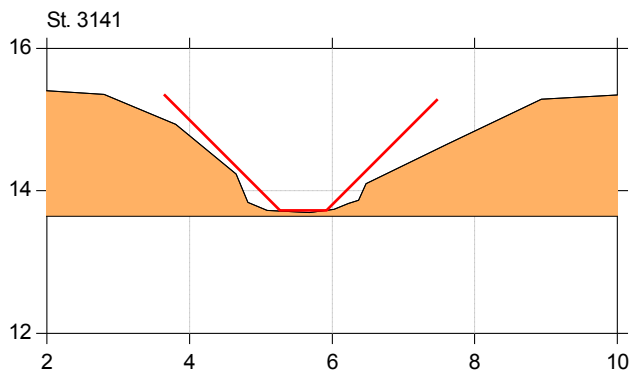
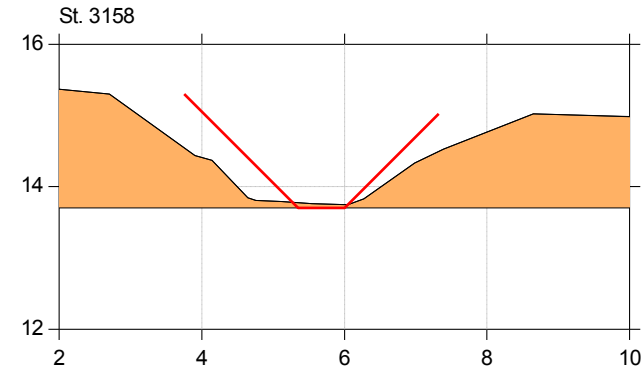
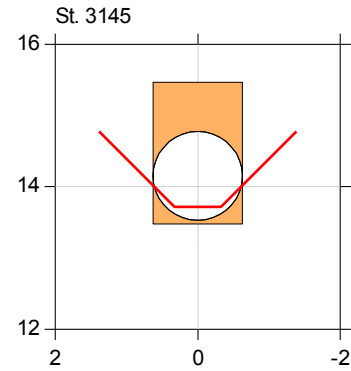
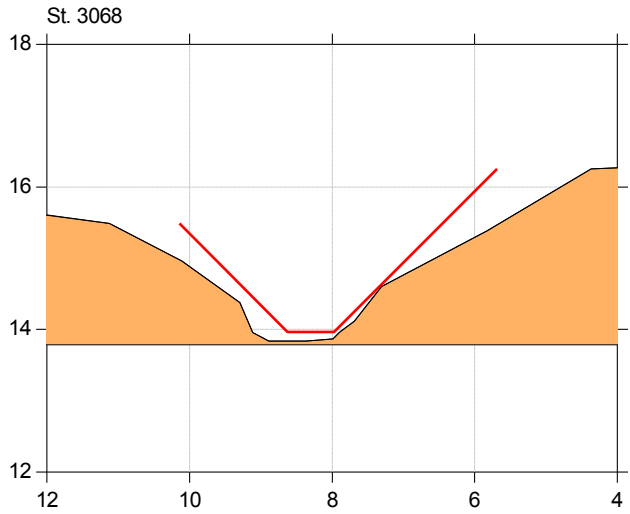
ROSKILDE
KOMMUNE



Greve Kommune



SOLRØD KOMMUNE



Hulbækken/Karlslunde Bæk

Tværfiler

Lodret akse : Kote i m DVR90, skala 1:75

Vandret akse : Afstand i m, skala 1:75

Opmåling 2016 ift. regulativ 2016

— Regulativ 2016
— Opmåling 2016



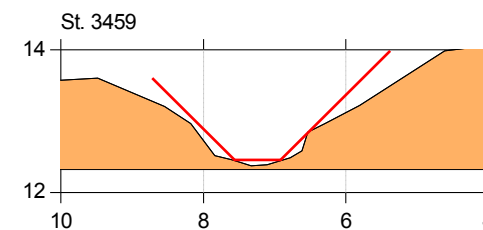
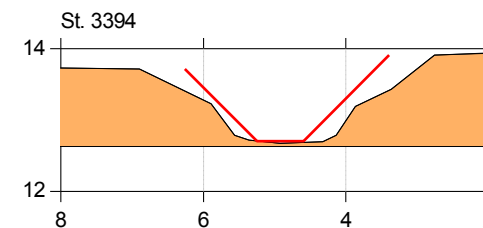
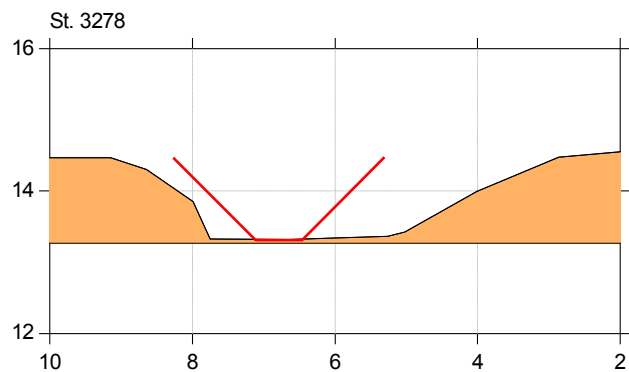
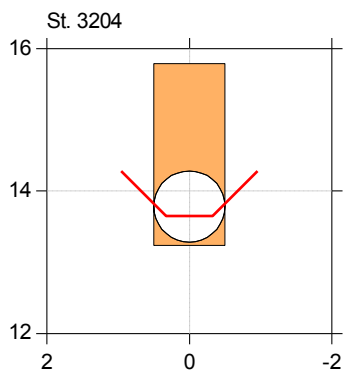
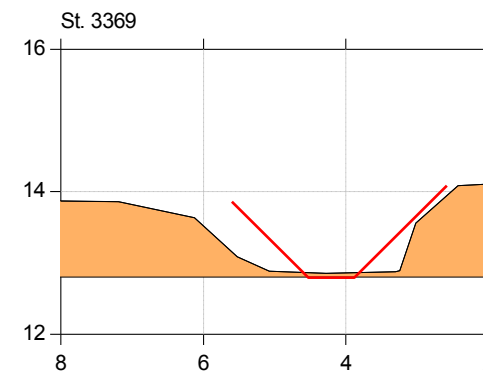
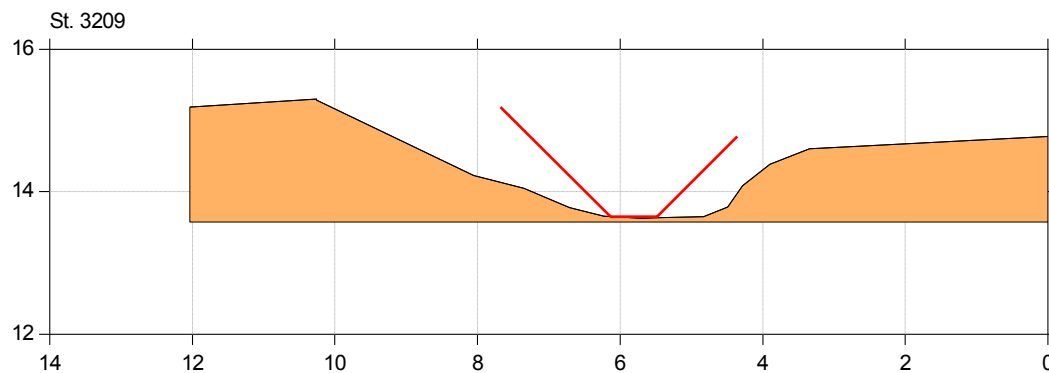
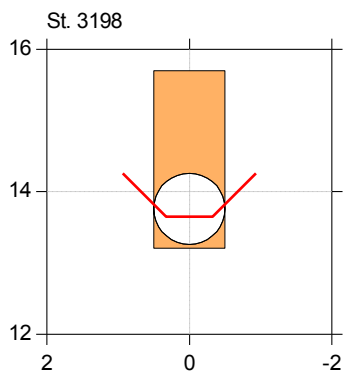
ROSKILDE
KOMMUNE



Greve Kommune



SOLRØD KOMMUNE



Hulbækken/Karlslunde Bæk

Tværfiler

Lodret akse : Kote i m DVR90, skala 1:75

Vandret akse : Afstand i m, skala 1:75

Opmåling 2016 ift. regulativ 2016

— Regulativ 2016
— Opmåling 2016



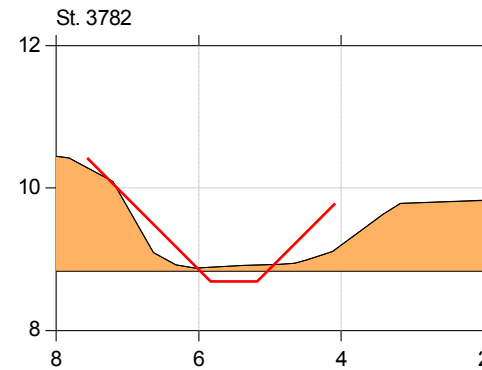
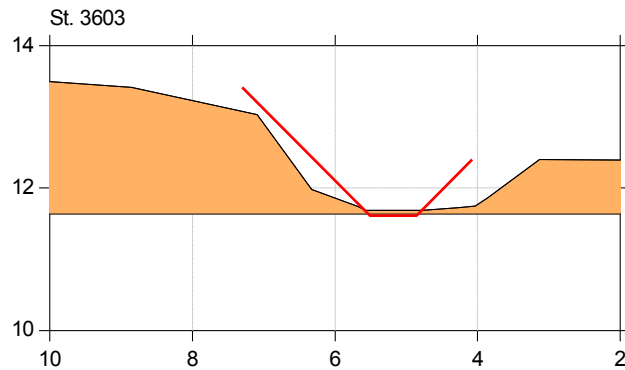
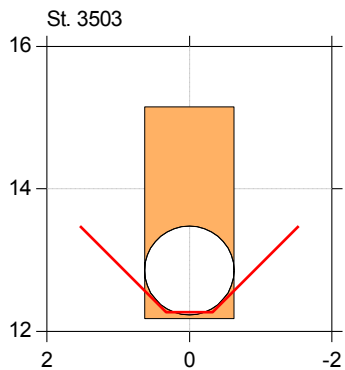
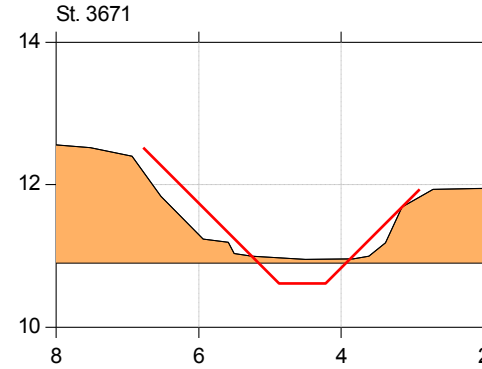
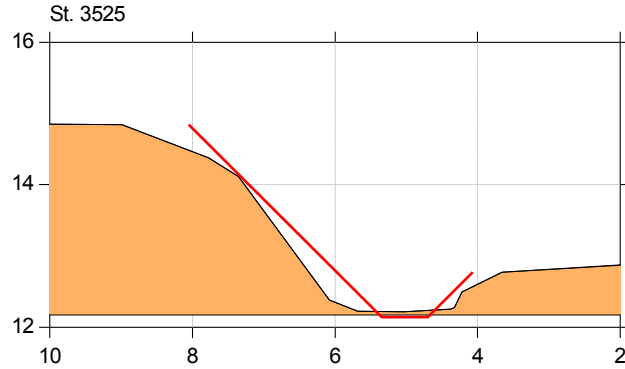
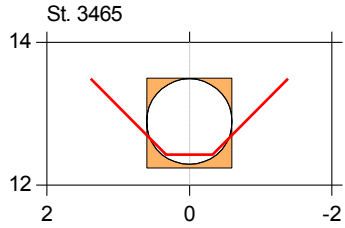
ROSKILDE
KOMMUNE



Greve Kommune



SOLRØD KOMMUNE



Hulbækken/Karlslunde Bæk

Tværfiler

Lodret akse : Kote i m DVR90, skala 1:75

Vandret akse : Afstand i m, skala 1:75

Opmåling 2016 ift. regulativ 2016

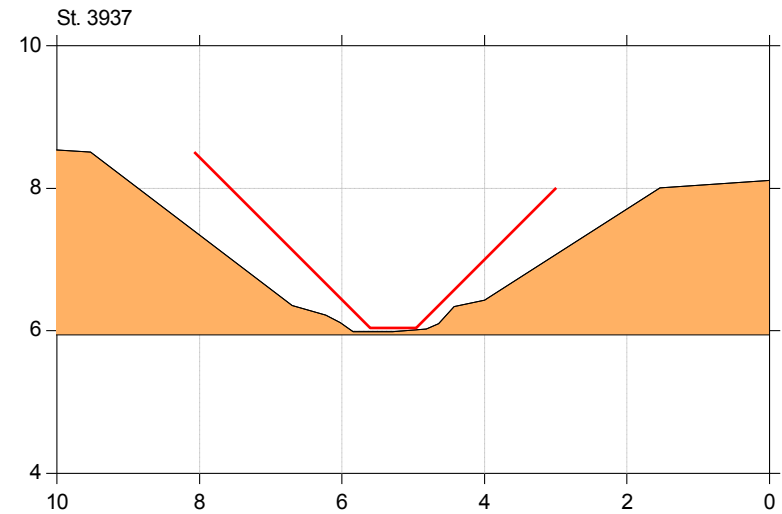
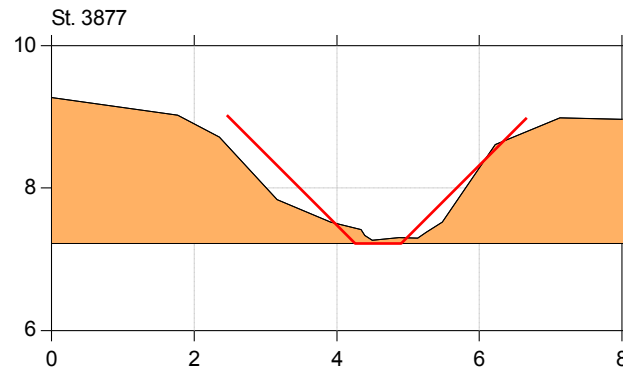
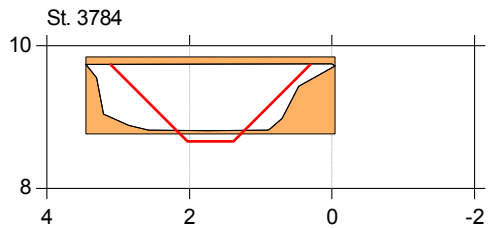
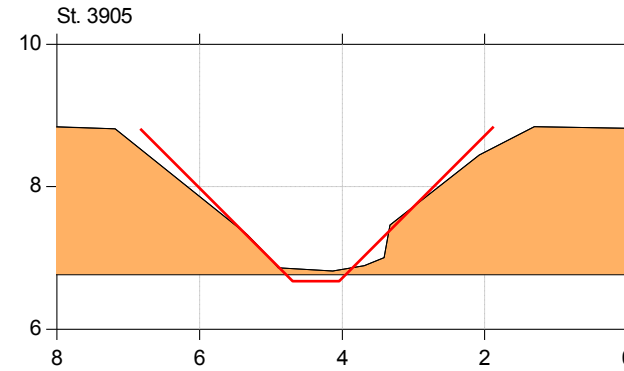
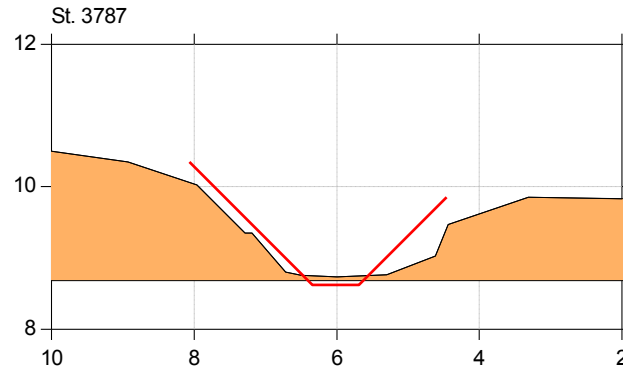
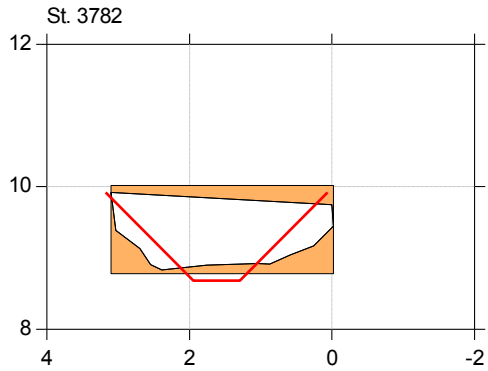
— Regulativ 2016
— Opmåling 2016



ROSKILDE
KOMMUNE



Greve Kommune



Hulbækken/Karlslunde Bæk

Tværfiler

Lodret akse : Kote i m DVR90, skala 1:75

Vandret akse : Afstand i m, skala 1:75

Opmåling 2016 ift. regulativ 2016

— Regulativ 2016
— Opmåling 2016



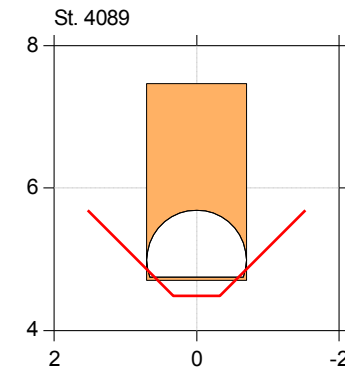
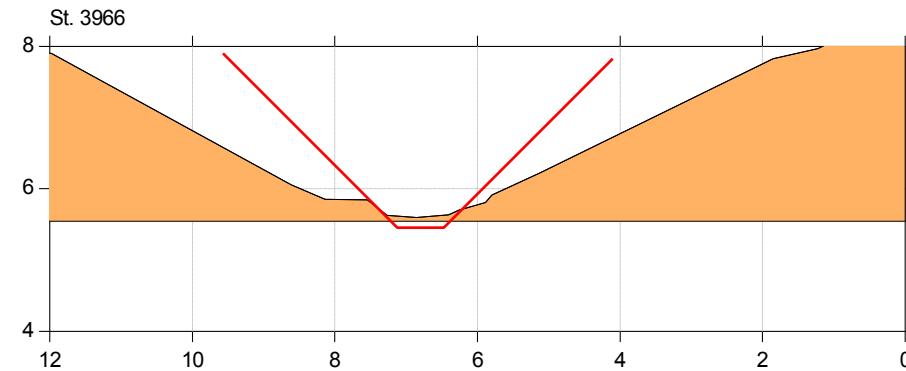
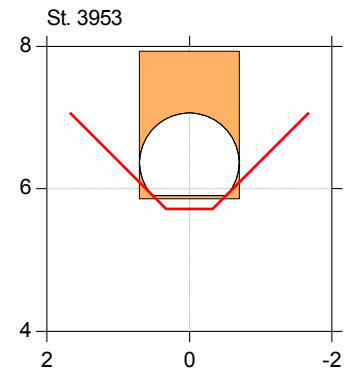
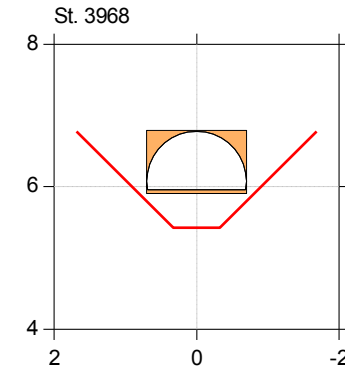
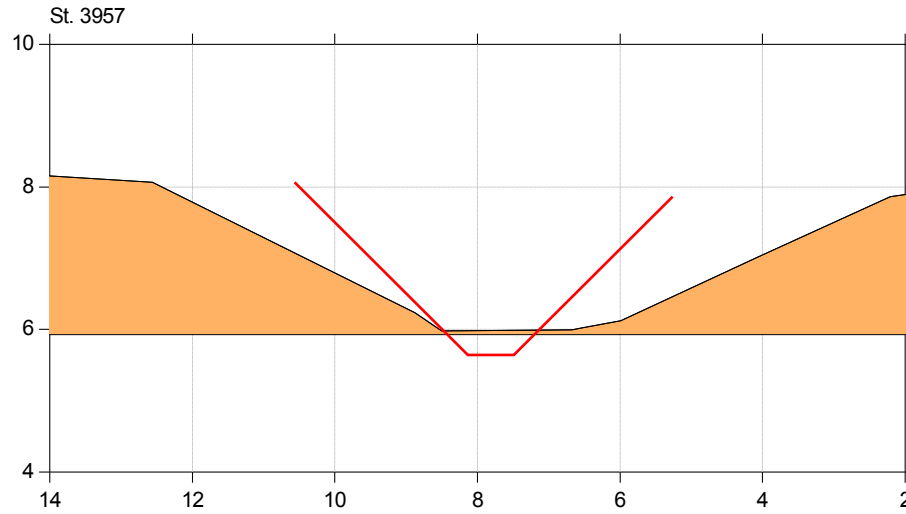
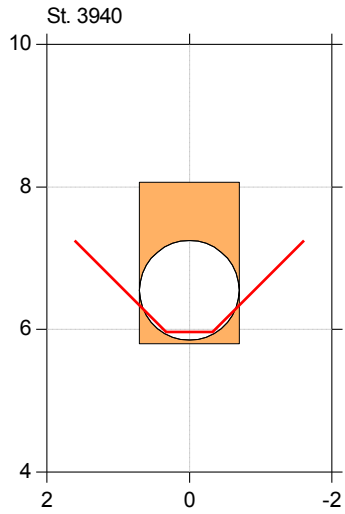
ROSKILDE
KOMMUNE



Greve Kommune



SOLRØD KOMMUNE



Hulbækken/Karlslunde Bæk

Tværfiler

Lodret akse : Kote i m DVR90, skala 1:75

Vandret akse : Afstand i m, skala 1:75

Opmåling 2016 ift. regulativ 2016

— Regulativ 2016
— Opmåling 2016



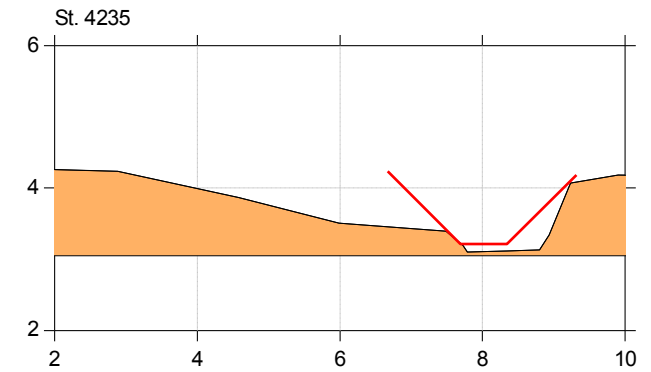
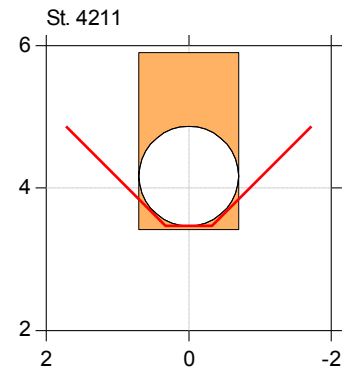
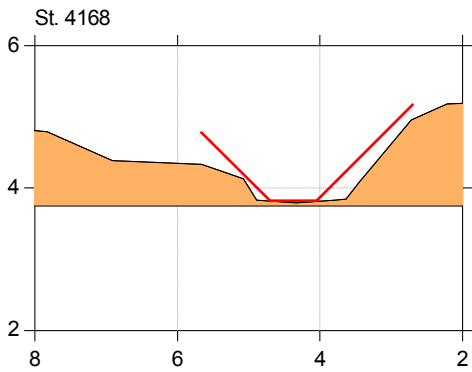
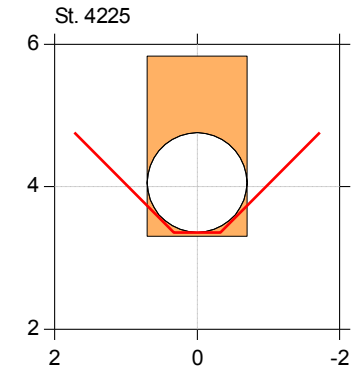
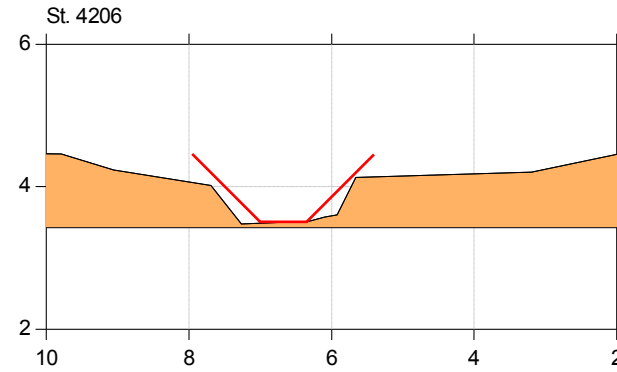
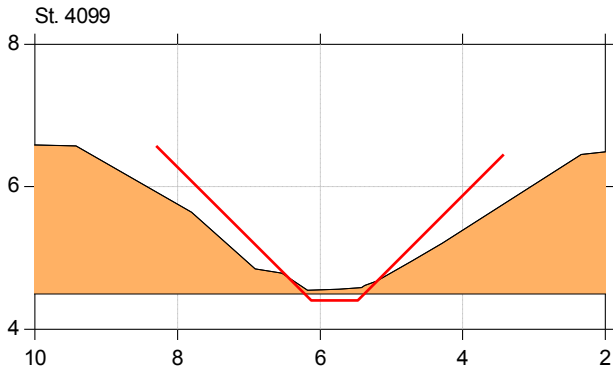
ROSKILDE
KOMMUNE



Greve Kommune



SOLRØD KOMMUNE



Hulbækken/Karlslunde Bæk

Tværfiler

Lodret akse : Kote i m DVR90, skala 1:75

Vandret akse : Afstand i m, skala 1:75

Opmåling 2016 ift. regulativ 2016

— Regulativ 2016
■ Opmåling 2016



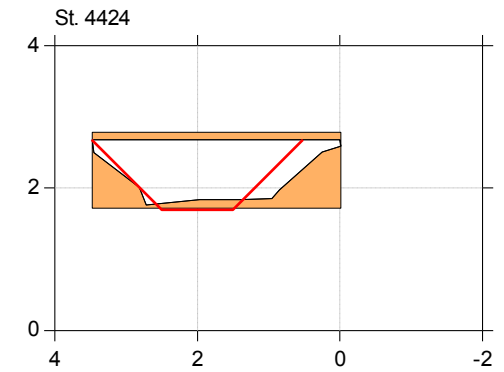
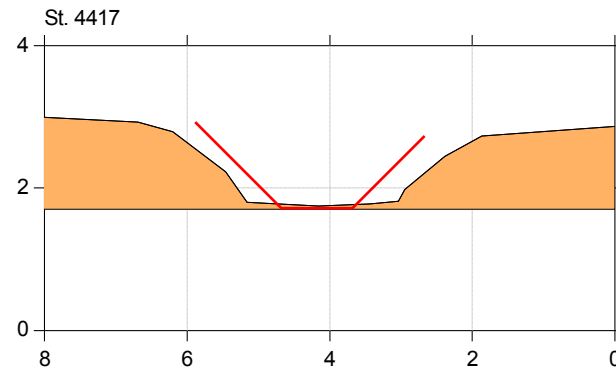
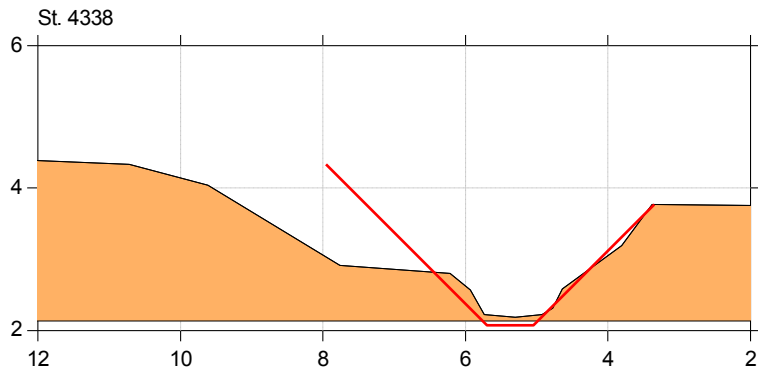
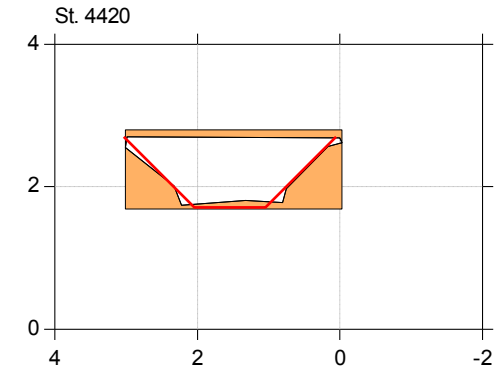
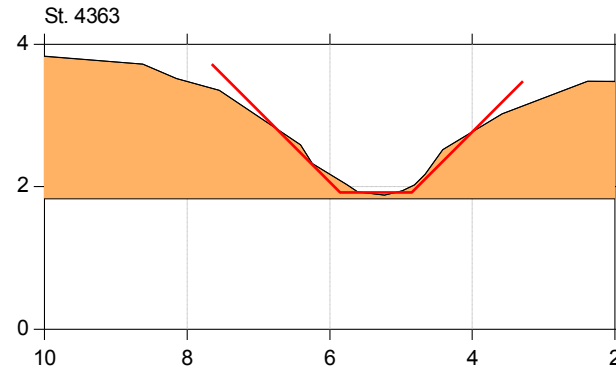
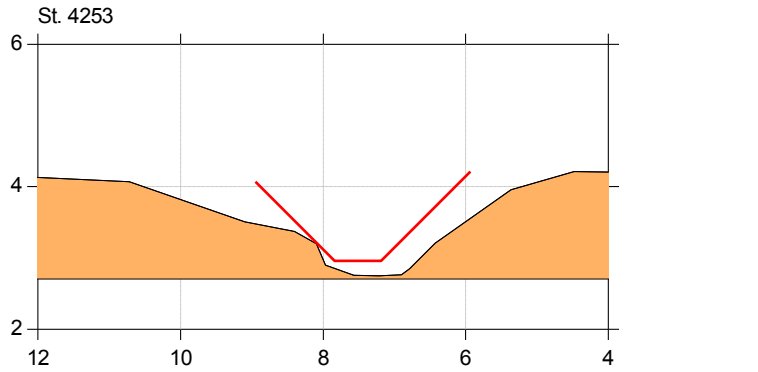
ROSKILDE
KOMMUNE



Greve Kommune



SOLRØD KOMMUNE



Hulbækken/Karlslunde Bæk

Tværfiler

Lodret akse : Kote i m DVR90, skala 1:75

Vandret akse : Afstand i m, skala 1:75

Opmåling 2016 ift. regulativ 2016



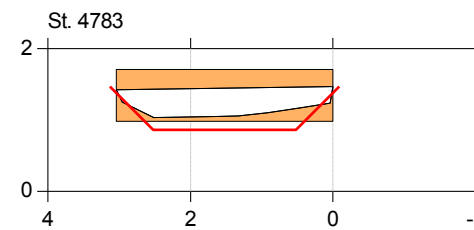
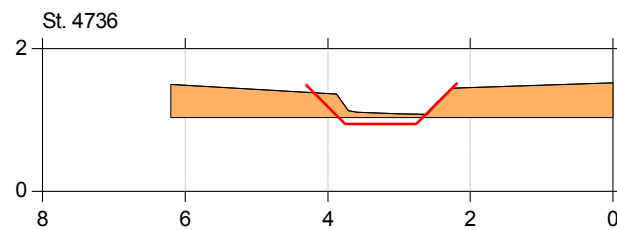
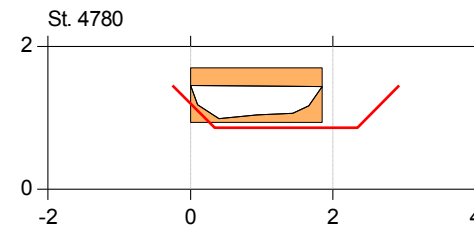
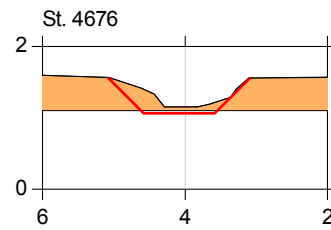
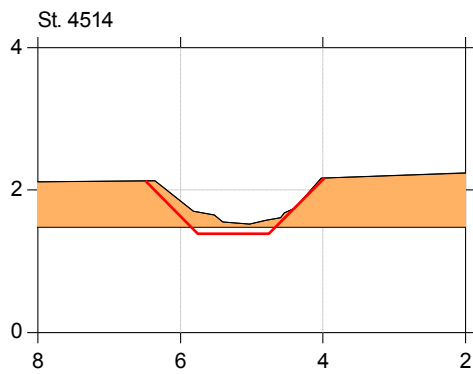
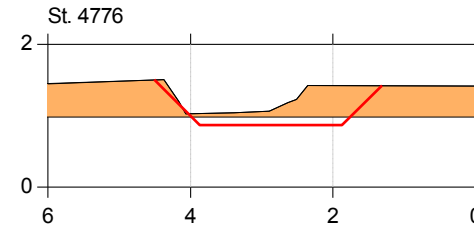
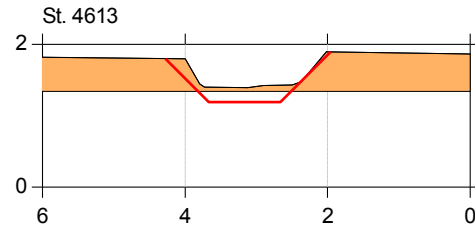
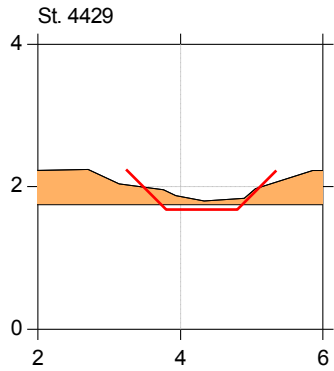
ROSKILDE
KOMMUNE



Greve Kommune



— Regulativ 2016
■ Opmåling 2016



Hulbækken/Karlslunde Bæk

Tværfiler

Lodret akse : Kote i m DVR90, skala 1:75

Vandret akse : Afstand i m, skala 1:75

Opmåling 2016 ift. regulativ 2016

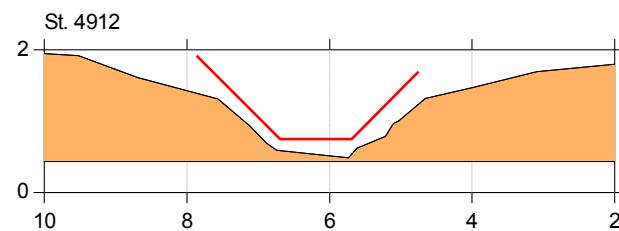
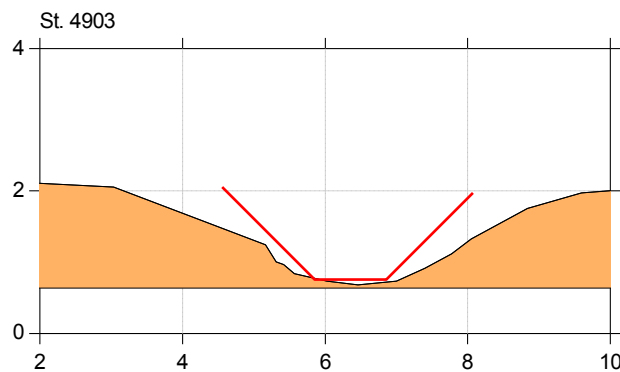
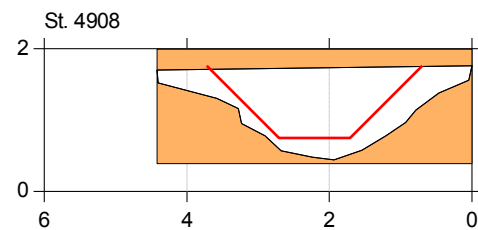
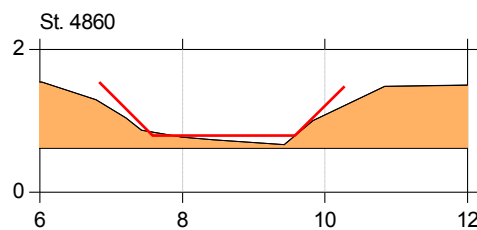
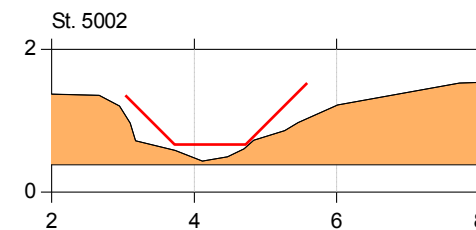
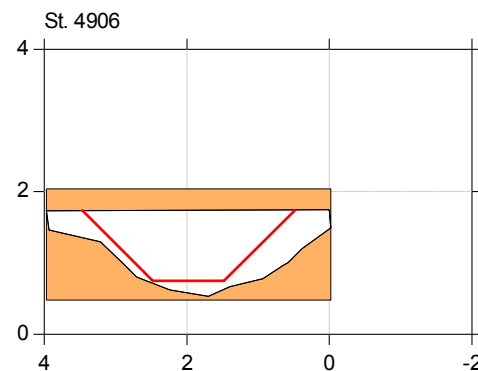
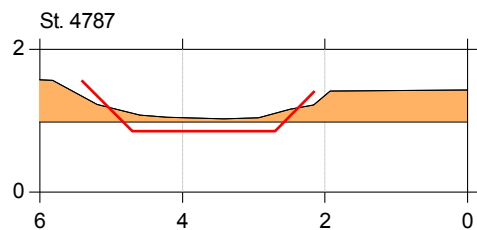
— Regulativ 2016
— Opmåling 2016



ROSKILDE
KOMMUNE



Greve Kommune



Møllebækken

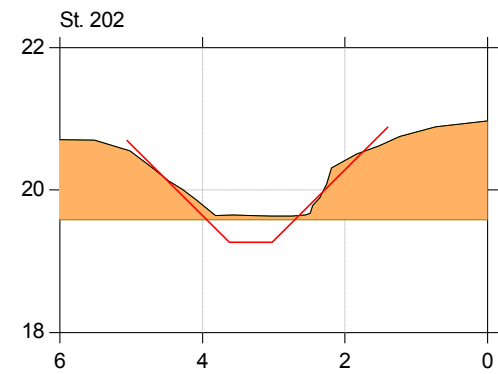
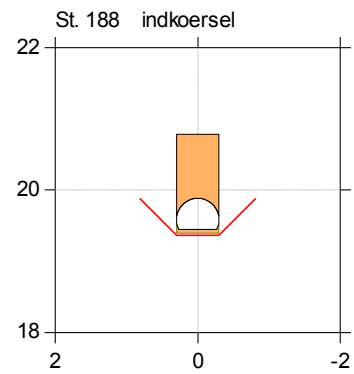
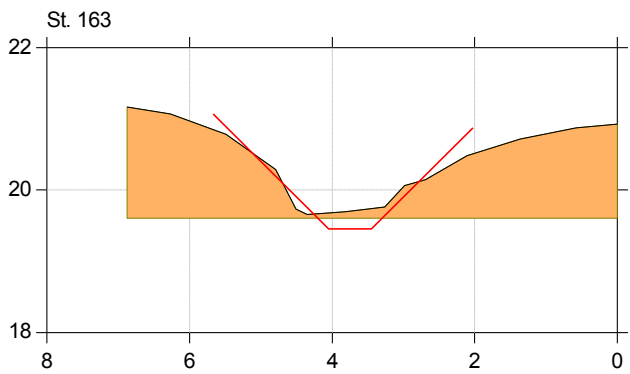
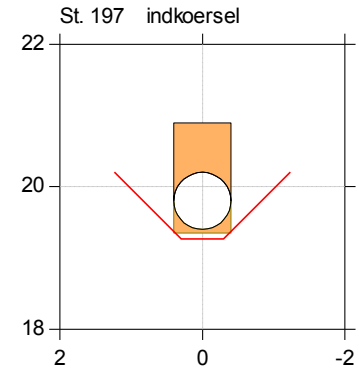
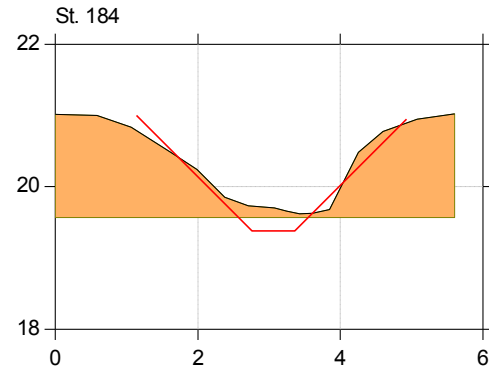
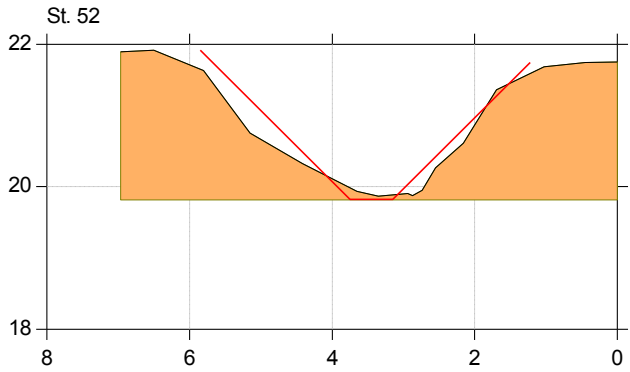
Tværfiler

Lodret akse : Kote i m DVR90, skala 1:75

Vandret akse : Afstand i m, skala 1:75

Opmåling 2015/2016 ift. regulativ 2016

— Regulativ 2016
■ Opmåling 2015/2016



Møllebækken

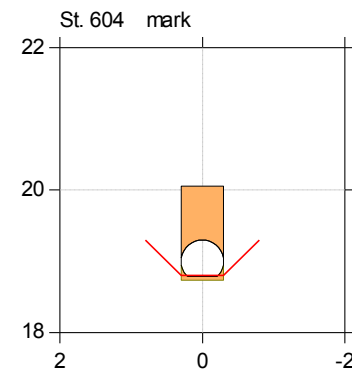
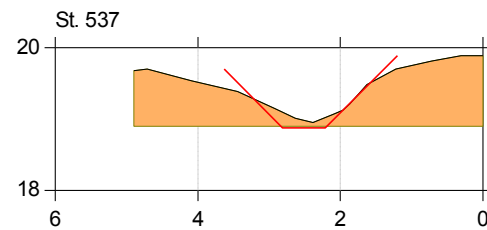
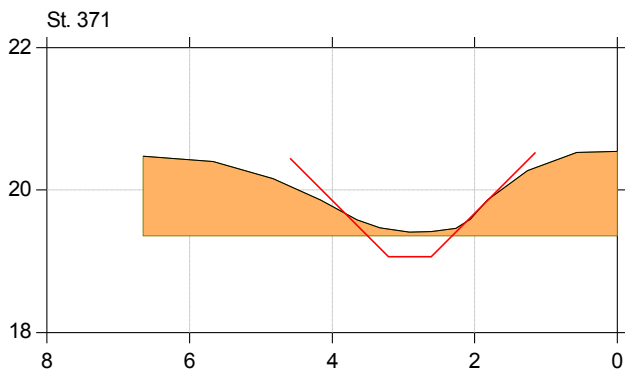
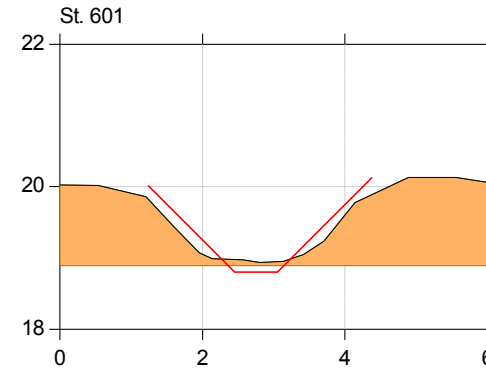
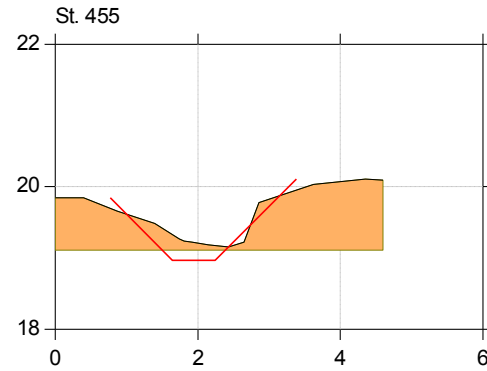
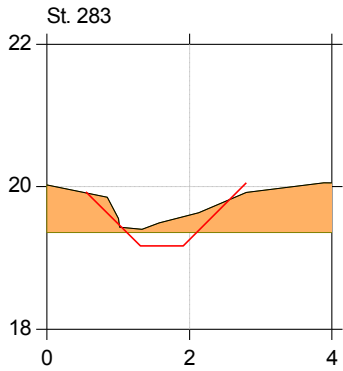
Tværfiler

Lodret akse : Kote i m DVR90, skala 1:75

Vandret akse : Afstand i m, skala 1:75

Opmåling 2015/2016 ift. regulativ 2016

— Regulativ 2016
■ Opmåling 2015/2016



Møllebækken

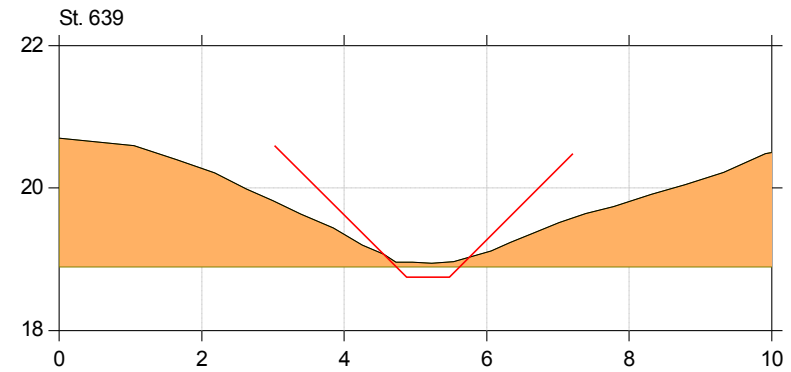
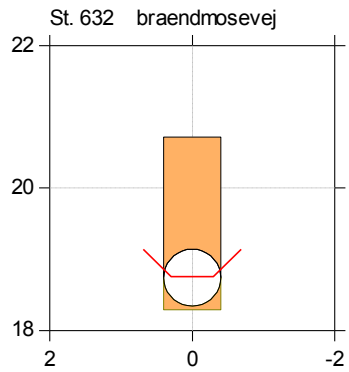
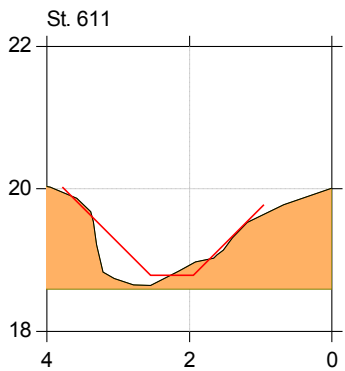
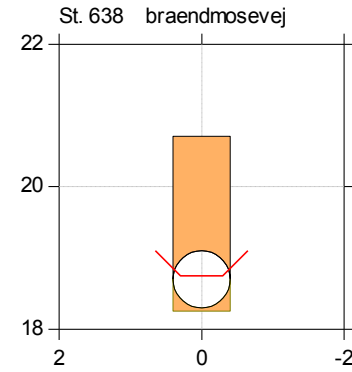
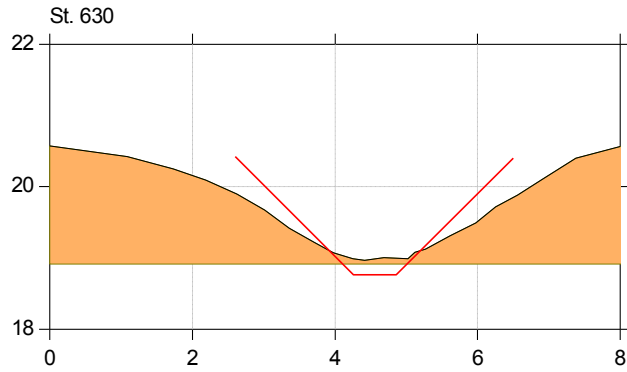
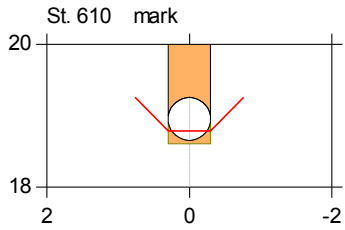
Tværfiler

Lodret akse : Kote i m DVR90, skala 1:75

Vandret akse : Afstand i m, skala 1:75

Opmåling 2015/2016 ift. regulativ 2016

— Regulativ 2016
■ Opmåling 2015/2016



Møllebækken

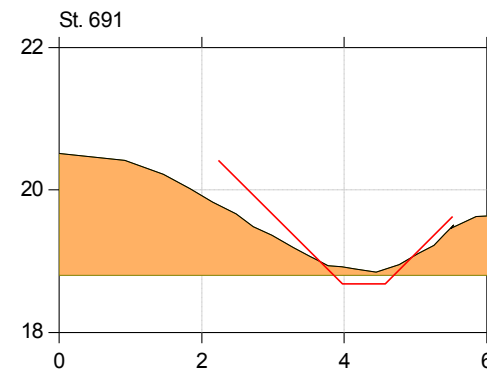
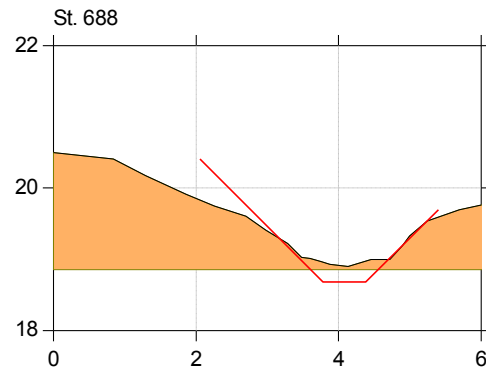
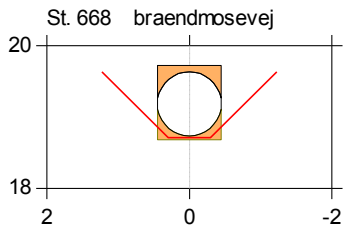
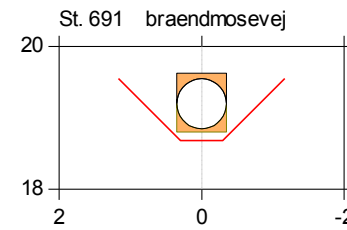
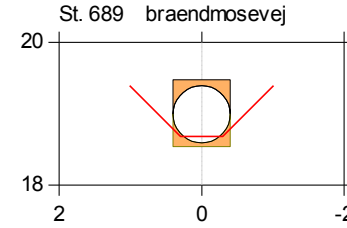
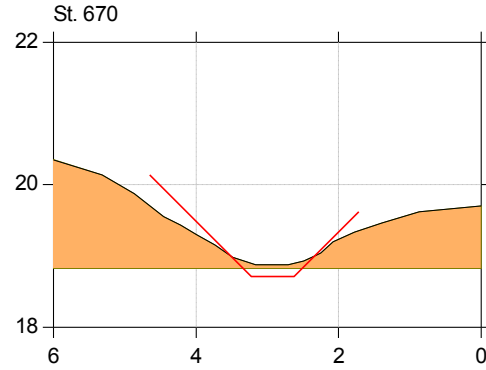
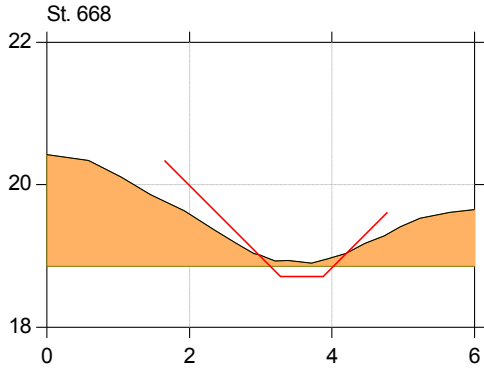
Tværfiler

Lodret akse : Kote i m DVR90, skala 1:75

Vandret akse : Afstand i m, skala 1:75

Opmåling 2015/2016 ift. regulativ 2016

— Regulativ 2016
■ Opmåling 2015/2016



Møllebækken

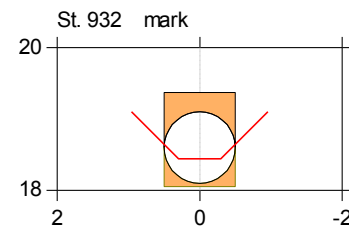
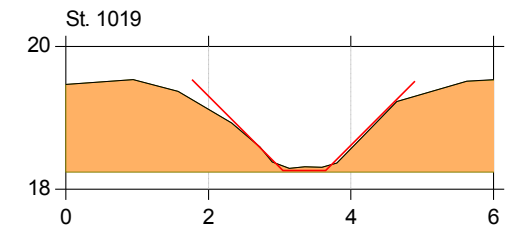
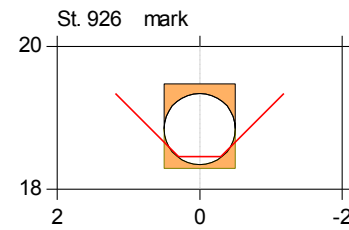
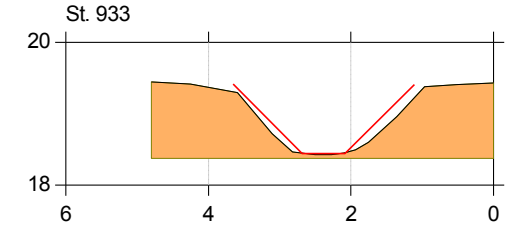
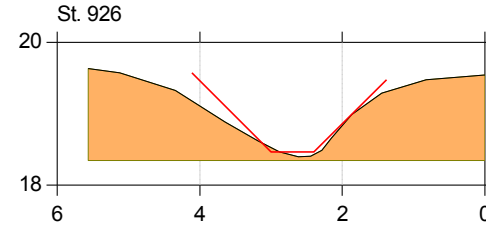
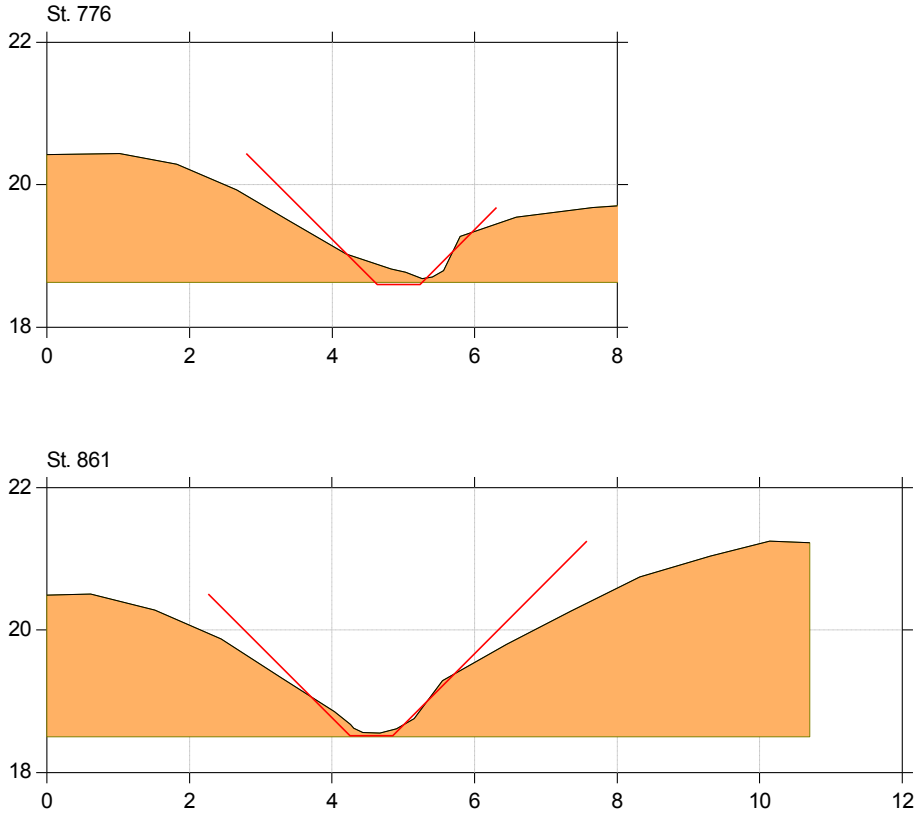
Tværfiler

Lodret akse : Kote i m DVR90, skala 1:75

Vandret akse : Afstand i m, skala 1:75

Opmåling 2015/2016 ift. regulativ 2016

— Regulativ 2016
■ Opmåling 2015/2016



Møllebækken

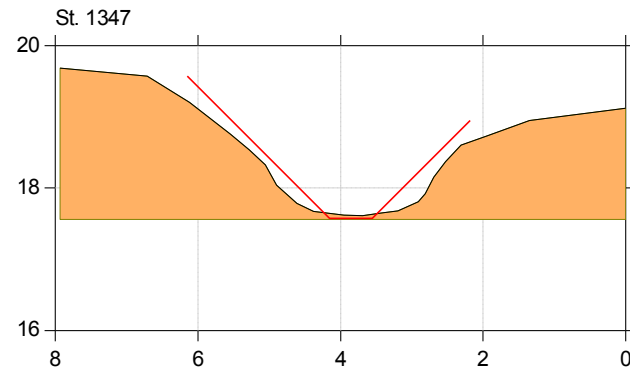
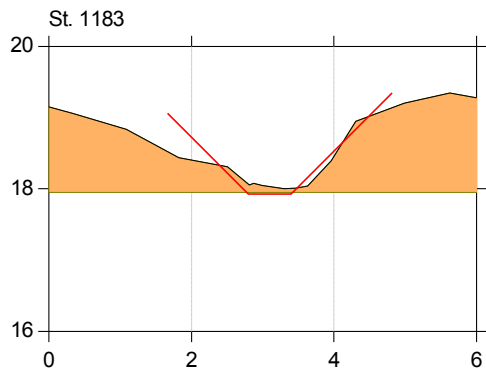
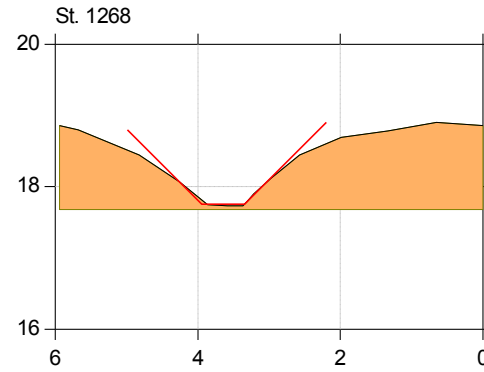
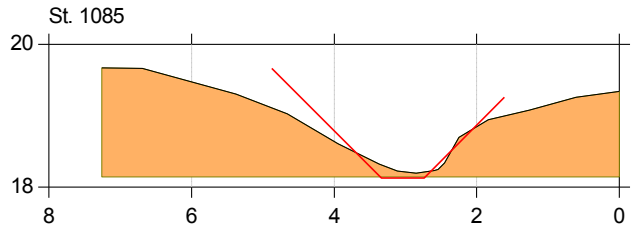
Tværfiler

Lodret akse : Kote i m DVR90, skala 1:75

Vandret akse : Afstand i m, skala 1:75

Opmåling 2015/2016 ift. regulativ 2016

— Regulativ 2016
■ Opmåling 2015/2016



Møllebækken

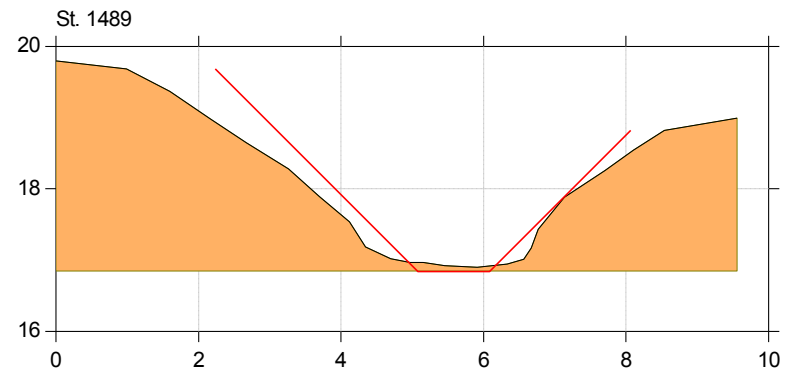
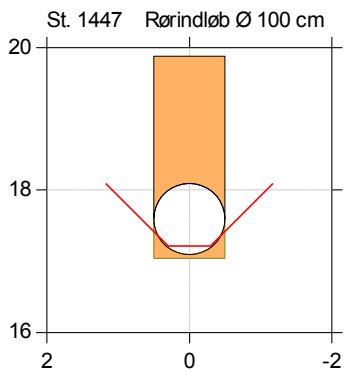
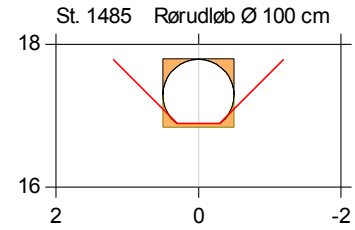
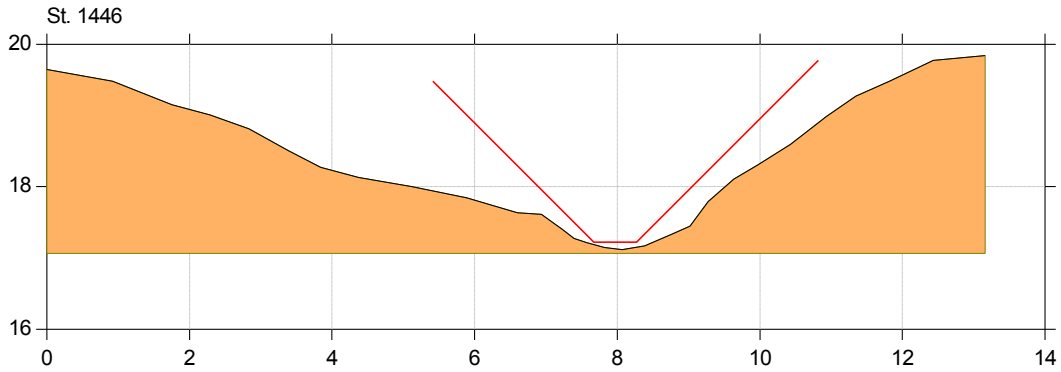
Tværsprofiler

Lodret akse : Kote i m DVR90, skala 1:75

Vandret akse : Afstand i m, skala 1:75

Opmåling 2015/2016 ift. regulativ 2016

— Regulativ 2016
■ Opmåling 2015/2016



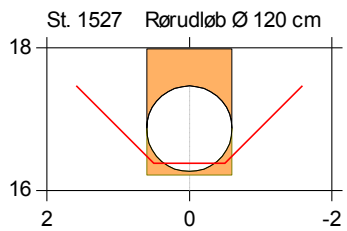
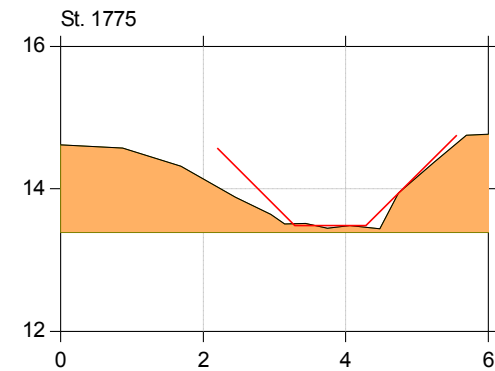
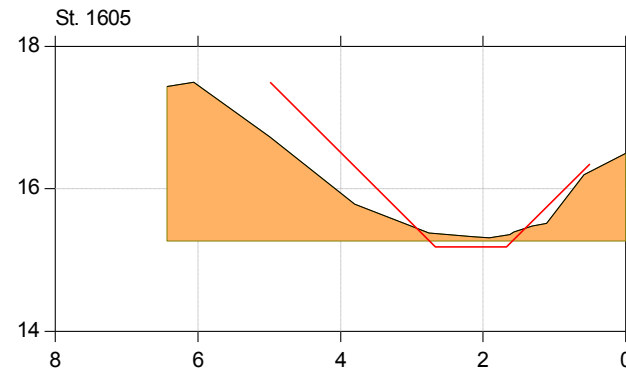
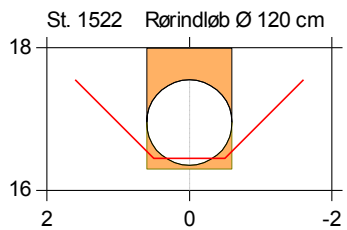
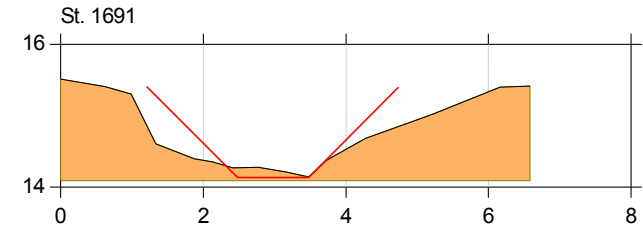
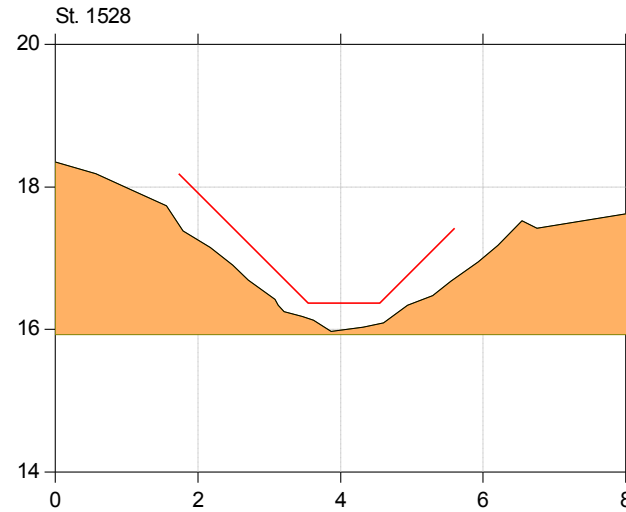
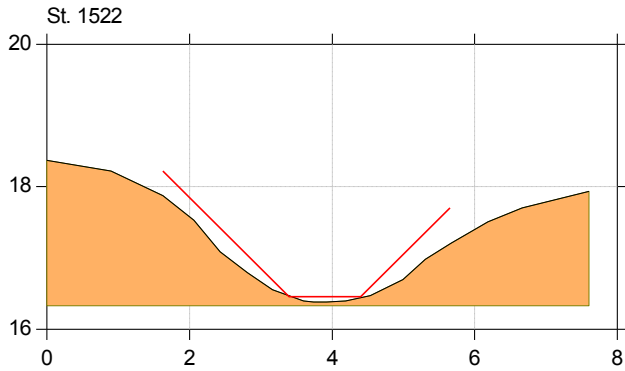
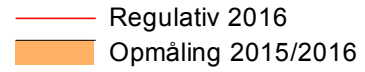
Møllebækken

Tværsprofiler

Lodret akse : Kote i m DVR90, skala 1:75

Vandret akse : Afstand i m, skala 1:75

Opmåling 2015/2016 ift. regulativ 2016



Møllebækken

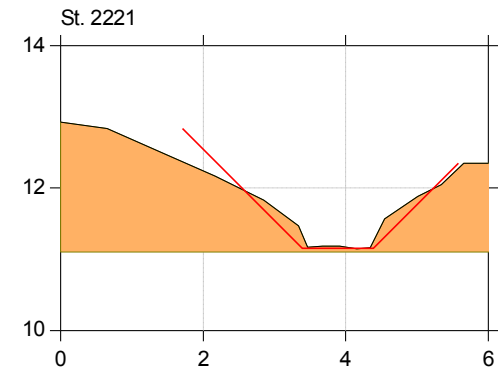
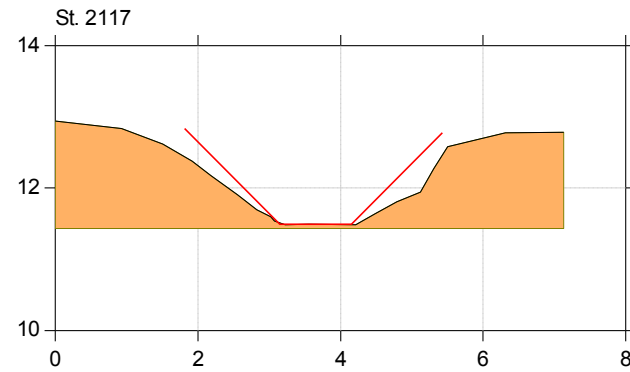
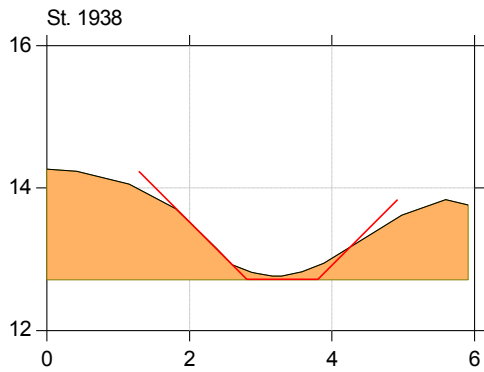
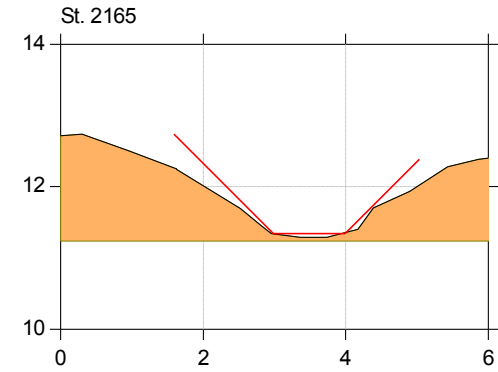
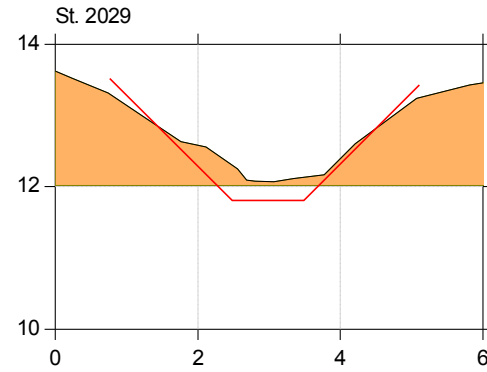
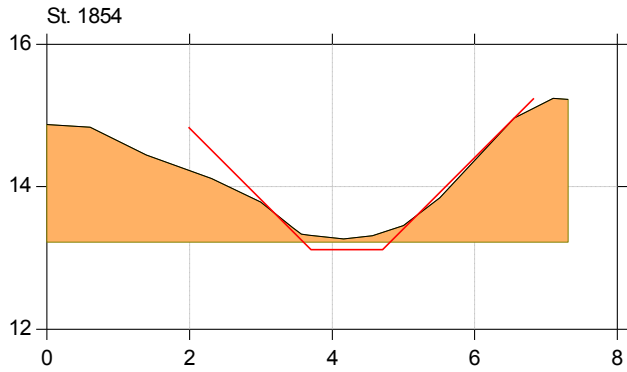
Tværfiler

Lodret akse : Kote i m DVR90, skala 1:75

Vandret akse : Afstand i m, skala 1:75

Opmåling 2015/2016 ift. regulativ 2016

— Regulativ 2016
■ Opmåling 2015/2016



Møllebækken

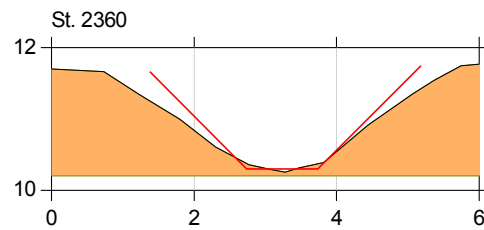
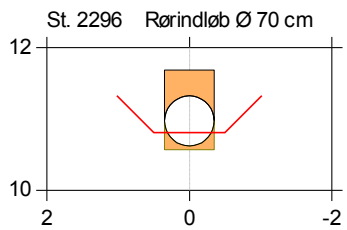
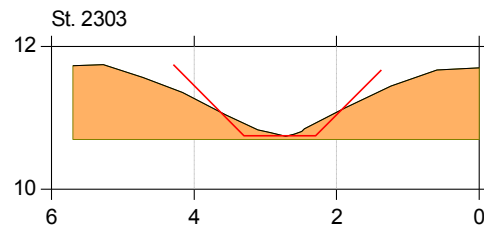
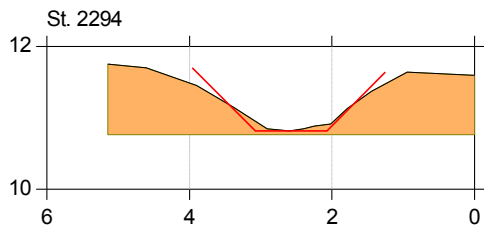
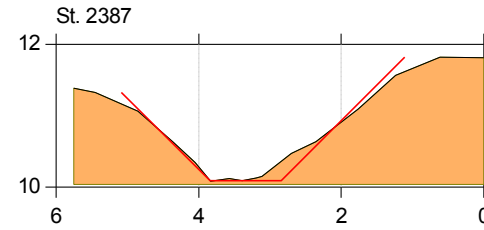
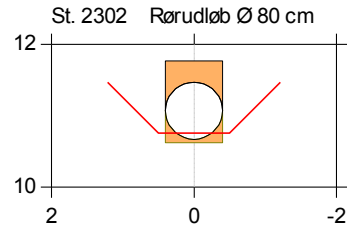
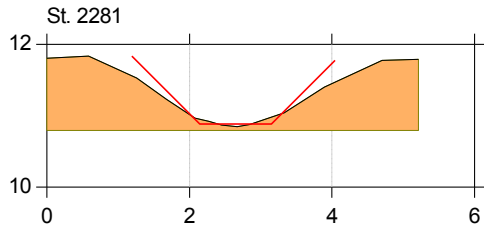
Tværsprofiler

Lodret akse : Kote i m DVR90, skala 1:75

Vandret akse : Afstand i m, skala 1:75

Opmåling 2015/2016 ift. regulativ 2016

— Regulativ 2016
■ Opmåling 2015/2016



Møllebækken

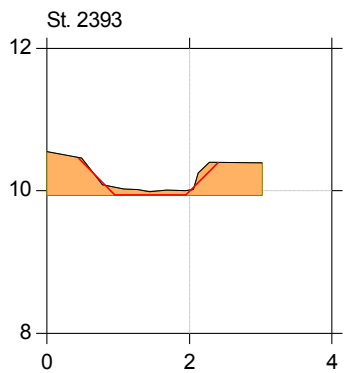
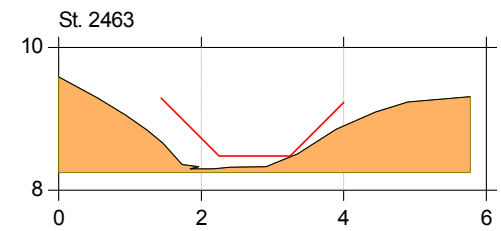
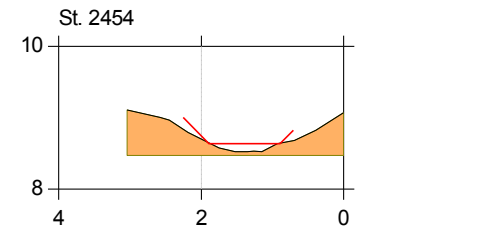
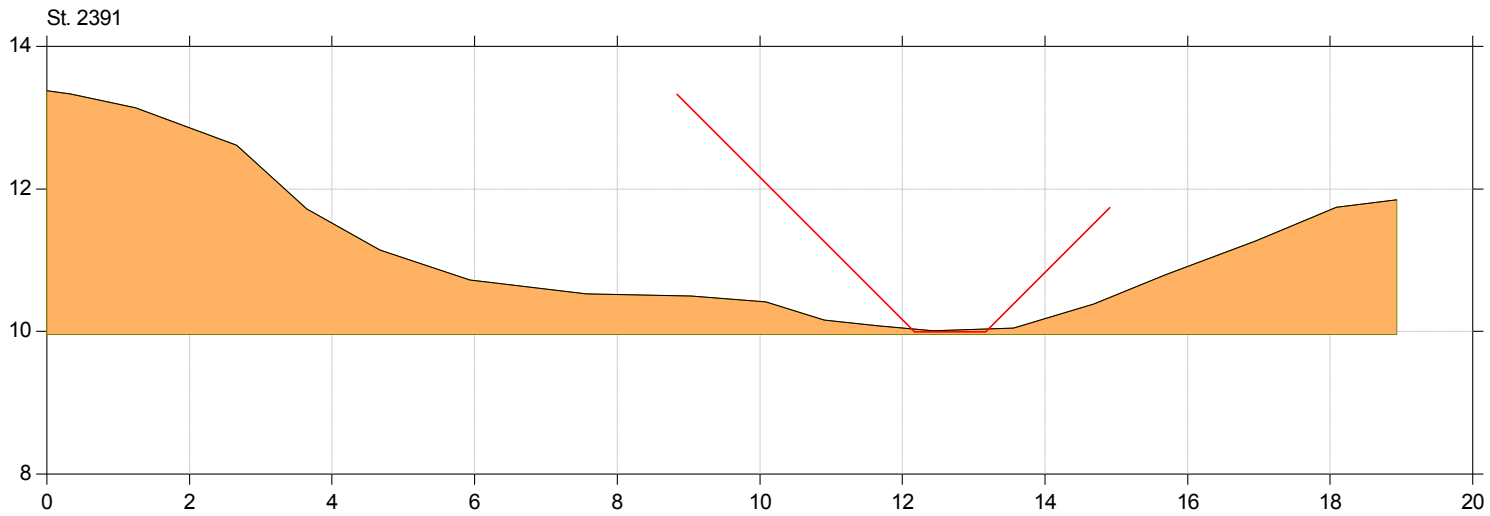
Tværfiler

Lodret akse : Kote i m DVR90, skala 1:75

Vandret akse : Afstand i m, skala 1:75

Opmåling 2015/2016 ift. regulativ 2016

— Regulativ 2016
— Opmåling 2015/2016



Møllebækken

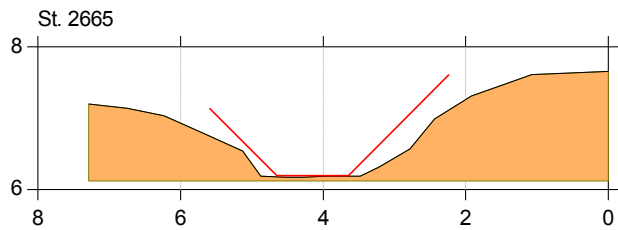
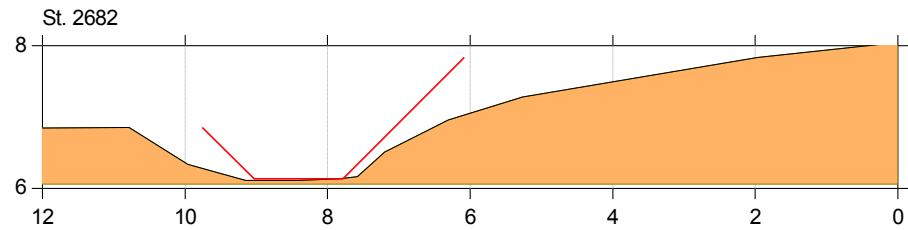
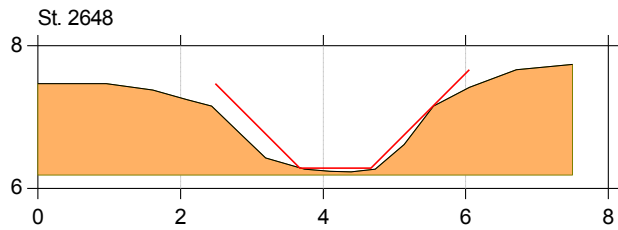
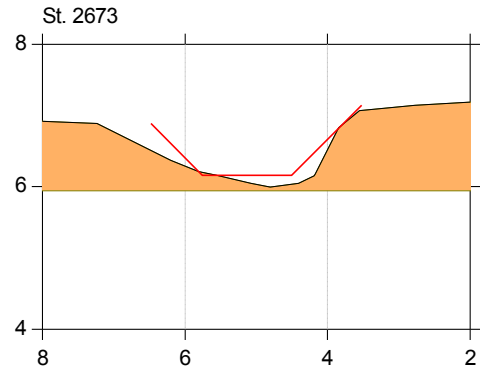
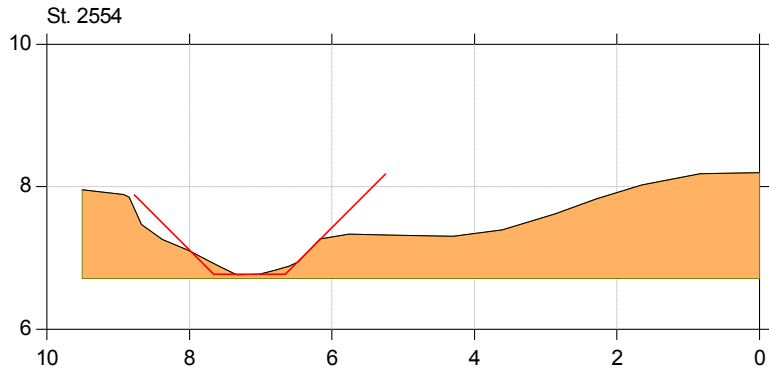
Tværsprofiler

Lodret akse : Kote i m DVR90, skala 1:75

Vandret akse : Afstand i m, skala 1:75

Opmåling 2015/2016 ift. regulativ 2016

— Regulativ 2016
■ Opmåling 2015/2016



Møllebækken

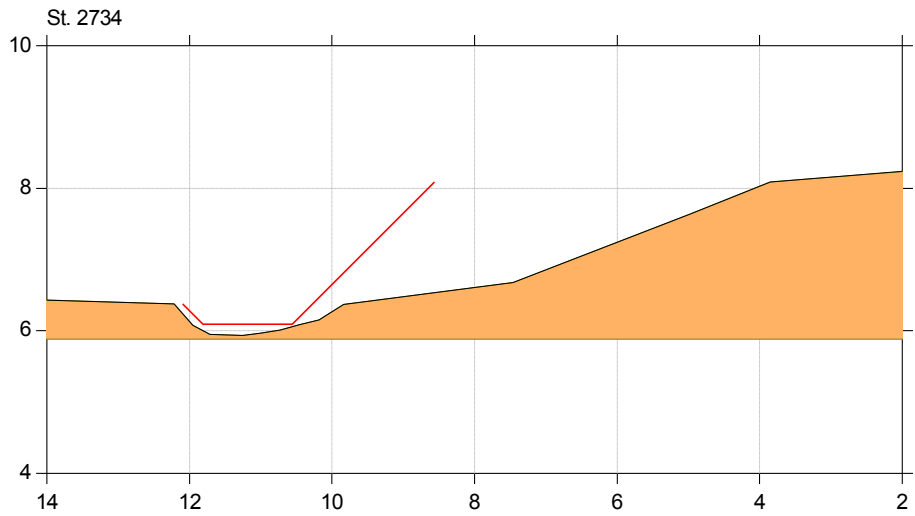
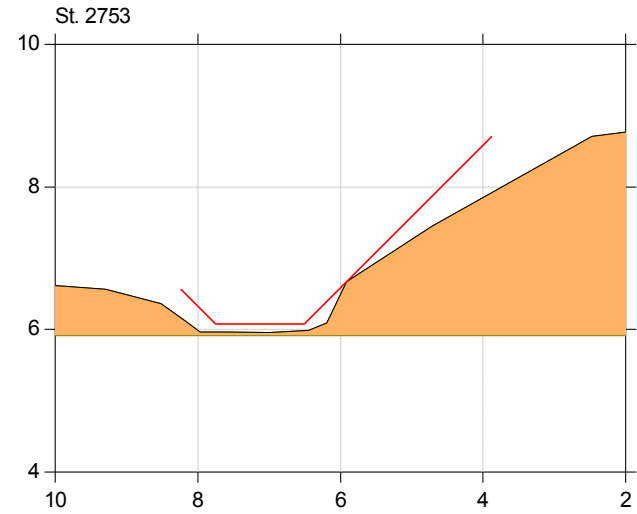
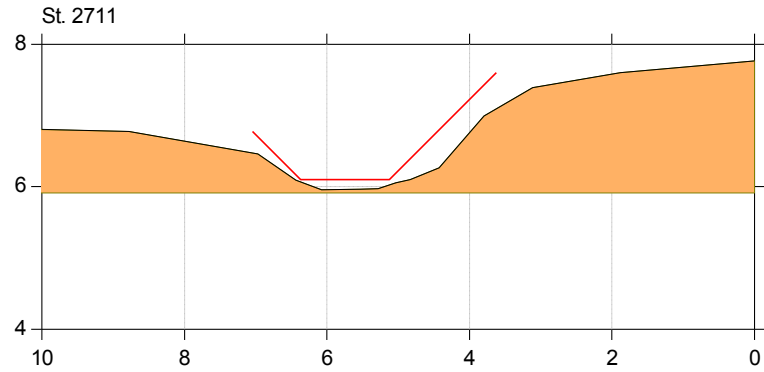
Tværfiler

Lodret akse : Kote i m DVR90, skala 1:75

Vandret akse : Afstand i m, skala 1:75

Opmåling 2015/2016 ift. regulativ 2016

— Regulativ 2016
— Opmåling 2015/2016



Møllebækken

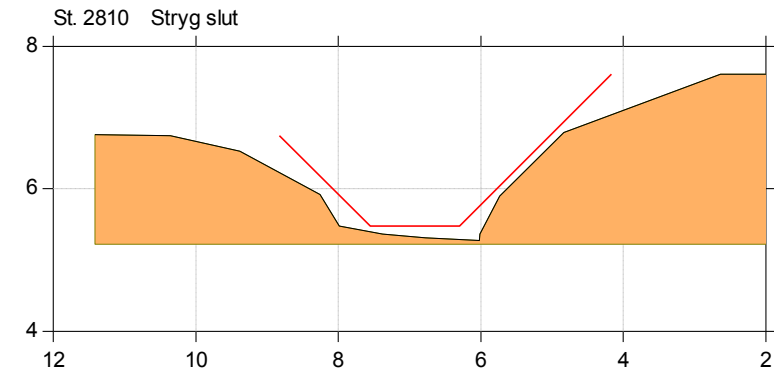
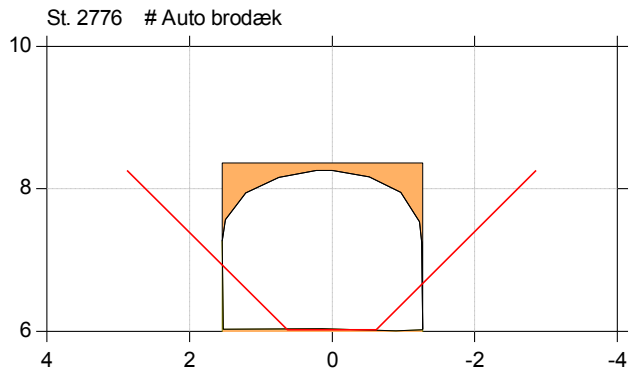
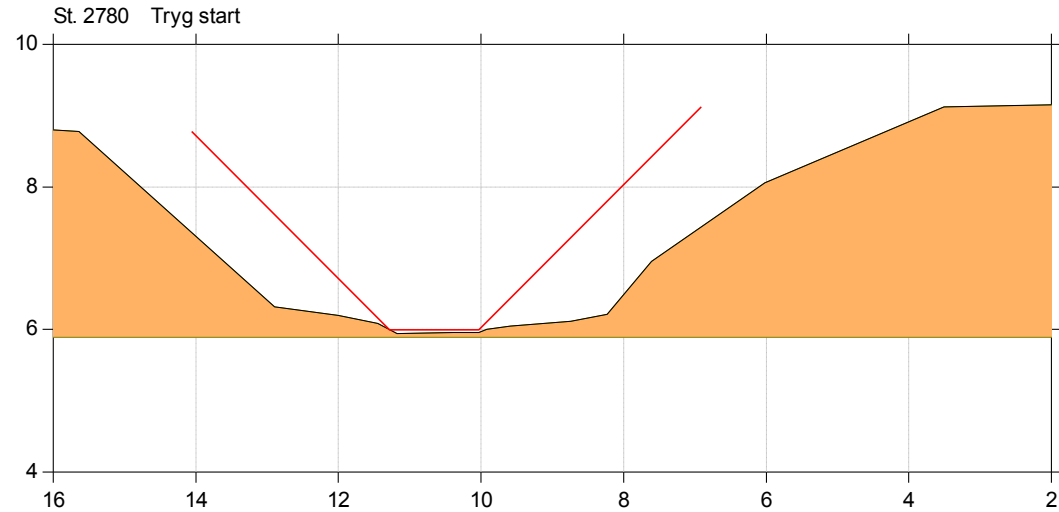
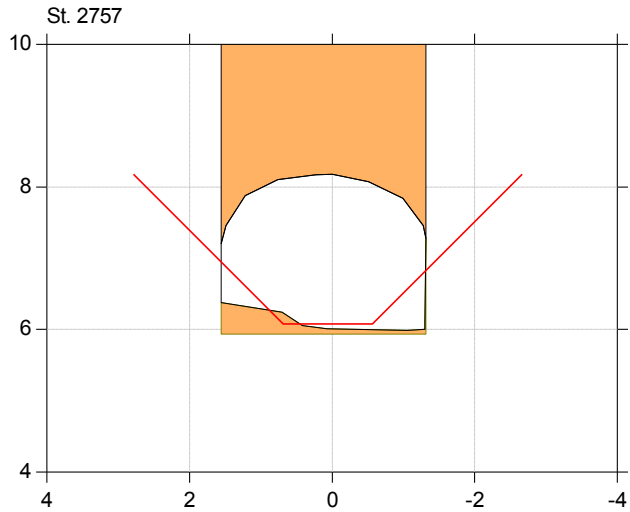
Tværfiler

Lodret akse : Kote i m DVR90, skala 1:75

Vandret akse : Afstand i m, skala 1:75

Opmåling 2015/2016 ift. regulativ 2016

— Regulativ 2016
■ Opmåling 2015/2016



Møllebækken

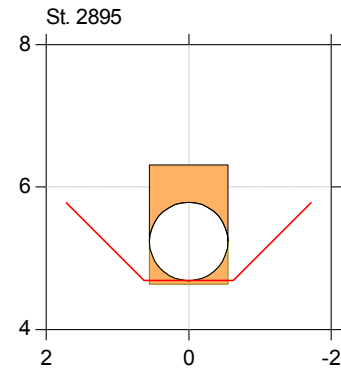
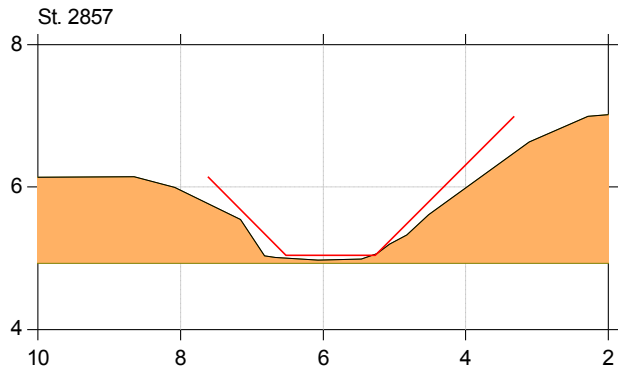
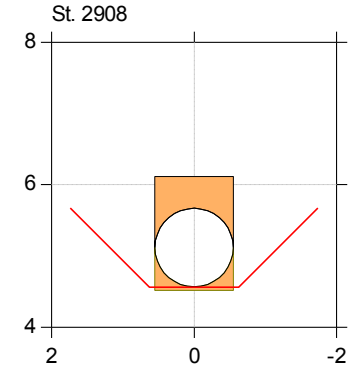
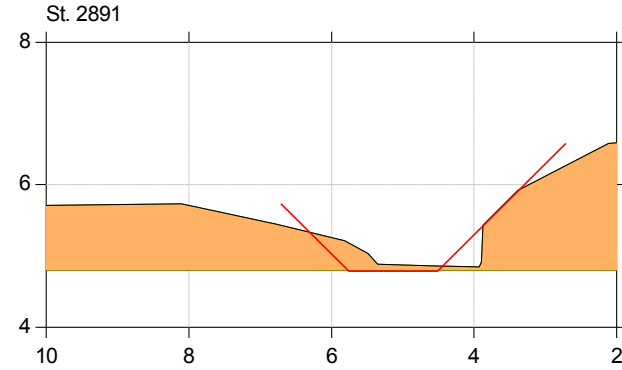
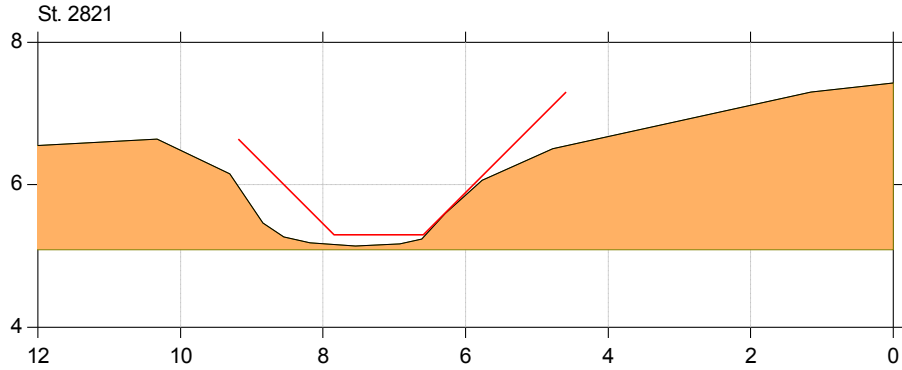
Tværfiler

Lodret akse : Kote i m DVR90, skala 1:75

Vandret akse : Afstand i m, skala 1:75

Opmåling 2015/2016 ift. regulativ 2016

— Regulativ 2016
■ Opmåling 2015/2016



Møllebækken

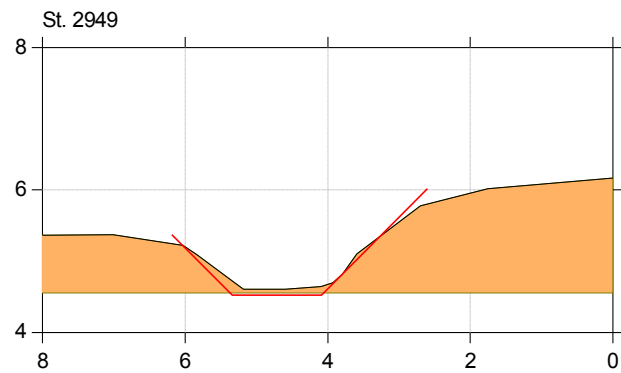
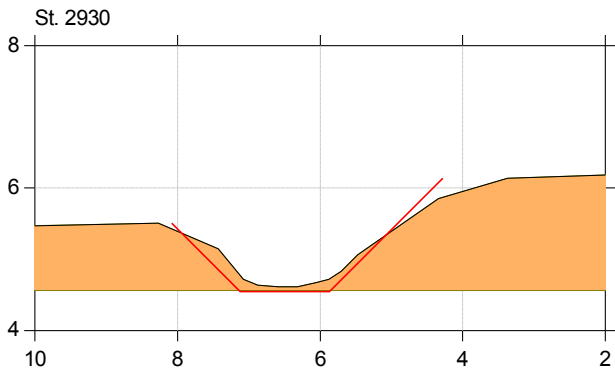
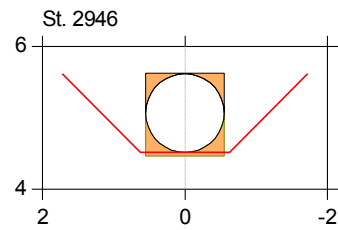
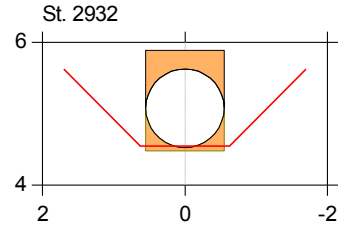
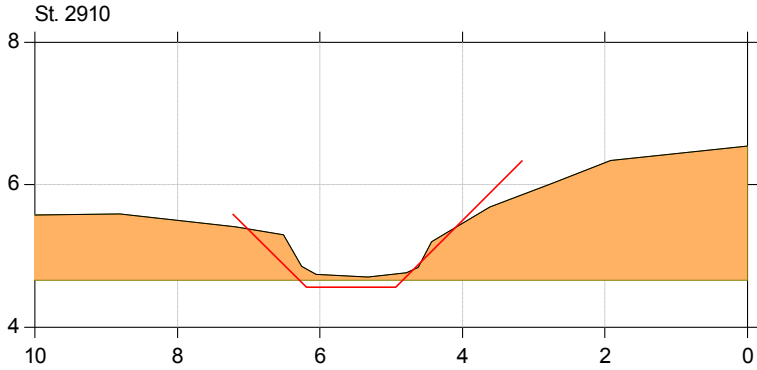
Tværfiler

Lodret akse : Kote i m DVR90, skala 1:75

Vandret akse : Afstand i m, skala 1:75

Opmåling 2015/2016 ift. regulativ 2016

— Regulativ 2016
■ Opmåling 2015/2016



Møllebækken

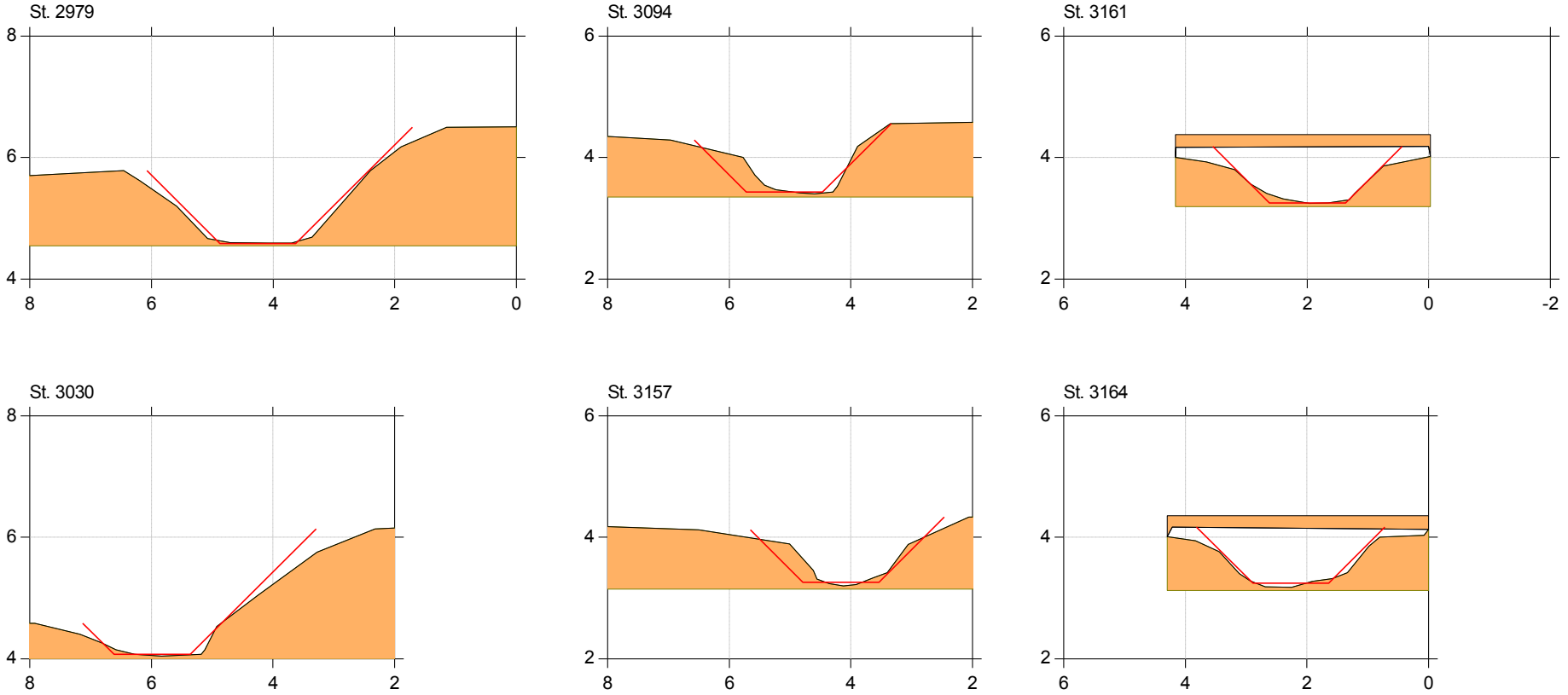
Tværfiler

Lodret akse : Kote i m DVR90, skala 1:75

Vandret akse : Afstand i m, skala 1:75

Opmåling 2015/2016 ift. regulativ 2016

— Regulativ 2016
■ Opmåling 2015/2016



Møllebækken

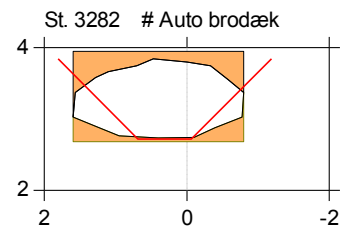
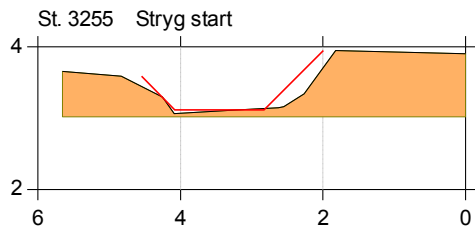
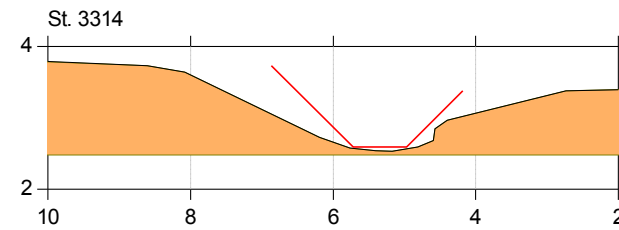
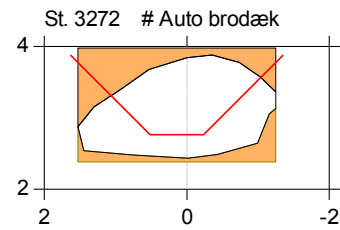
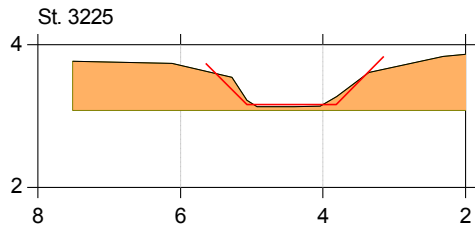
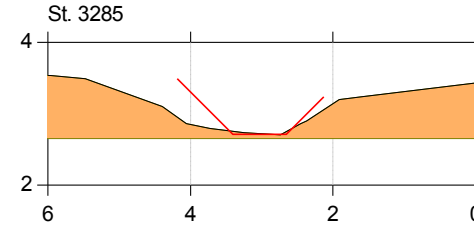
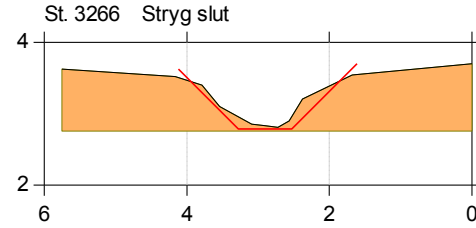
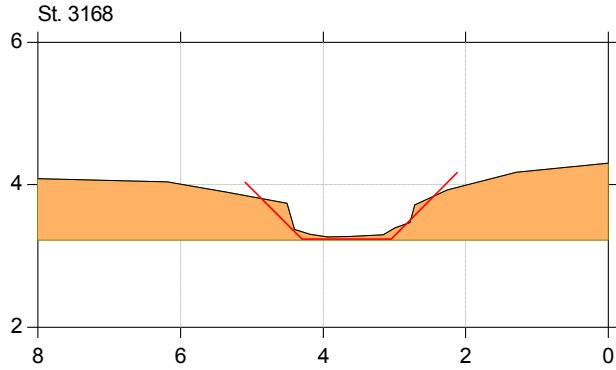
Tværfiler

Lodret akse : Kote i m DVR90, skala 1:75

Vandret akse : Afstand i m, skala 1:75

Opmåling 2015/2016 ift. regulativ 2016

— Regulativ 2016
■ Opmåling 2015/2016



Møllebækken

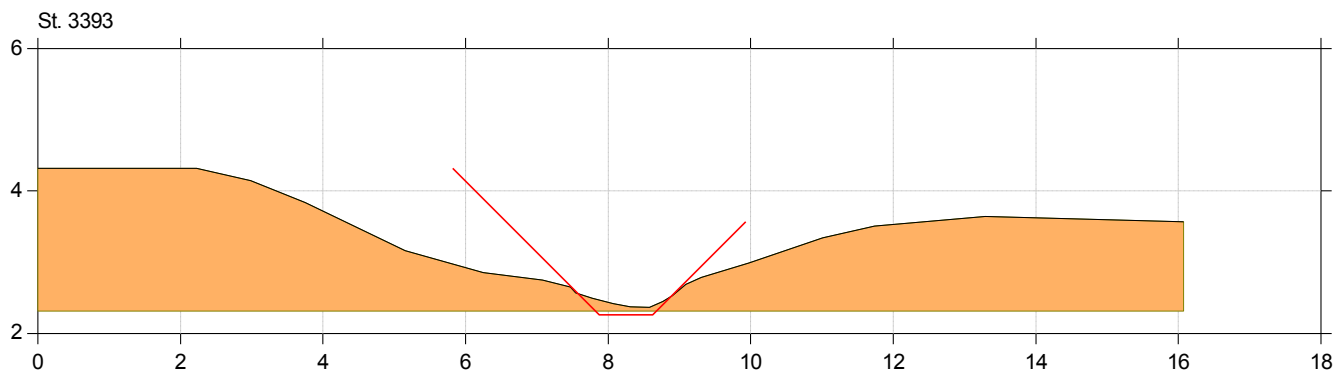
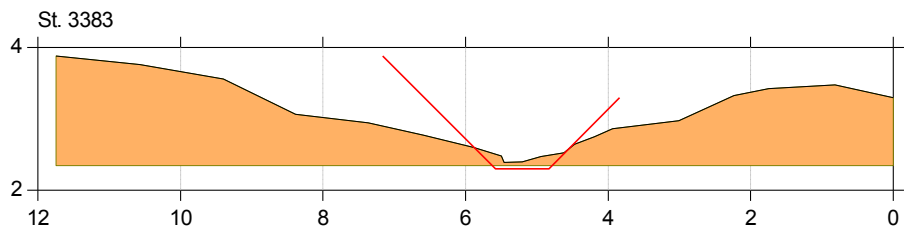
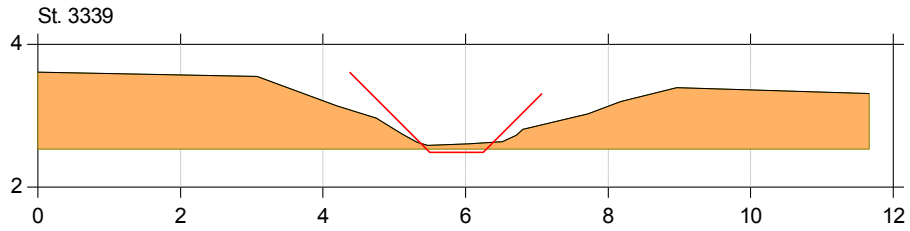
Tværfiler

Lodret akse : Kote i m DVR90, skala 1:75

Vandret akse : Afstand i m, skala 1:75

Opmåling 2015/2016 ift. regulativ 2016

— Regulativ 2016
— Opmåling 2015/2016



Møllebækken

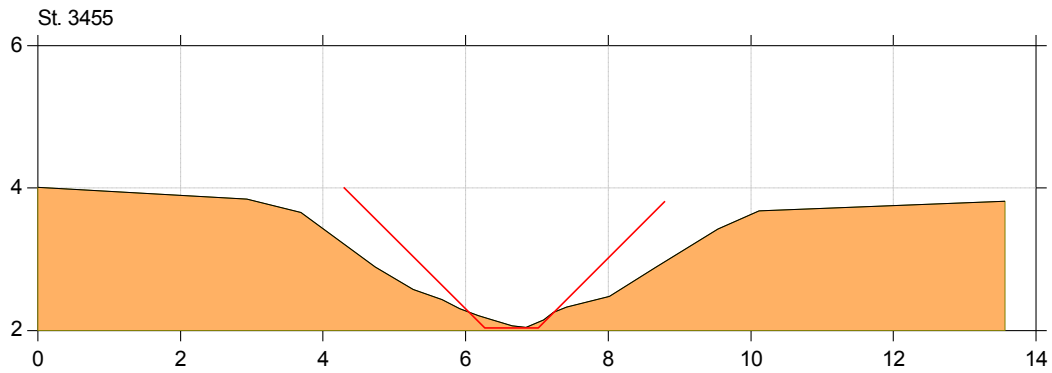
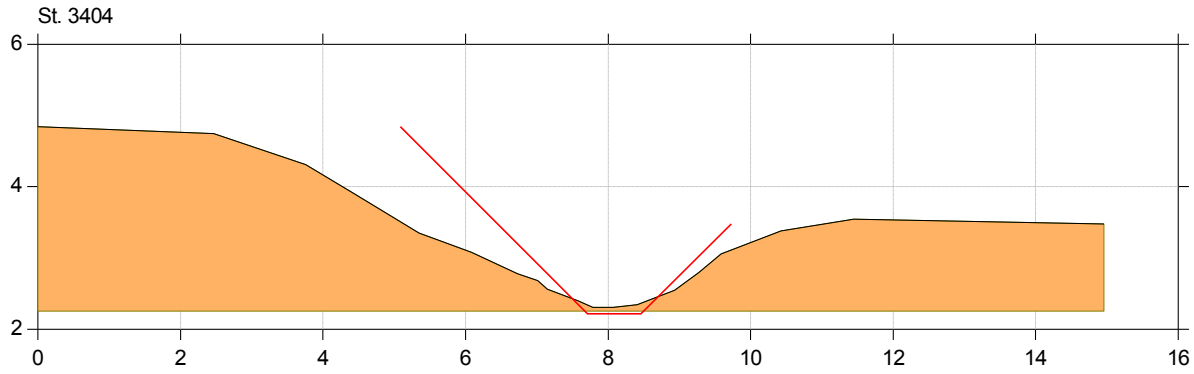
Tværfiler

Lodret akse : Kote i m DVR90, skala 1:75

Vandret akse : Afstand i m, skala 1:75

Opmåling 2015/2016 ift. regulativ 2016

— Regulativ 2016
■ Opmåling 2015/2016



Møllebækken

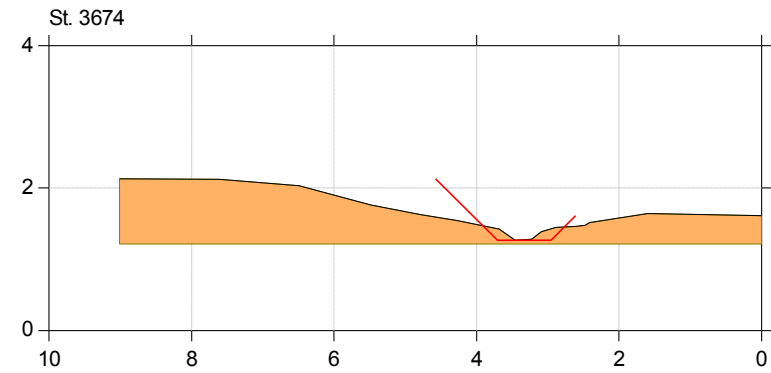
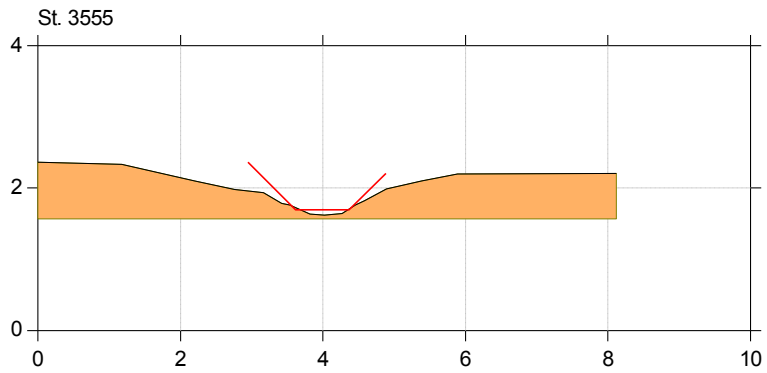
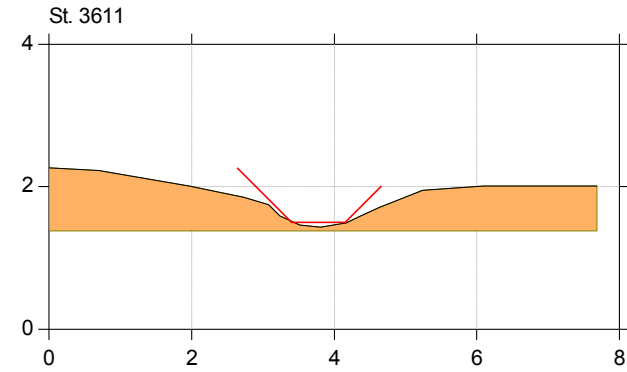
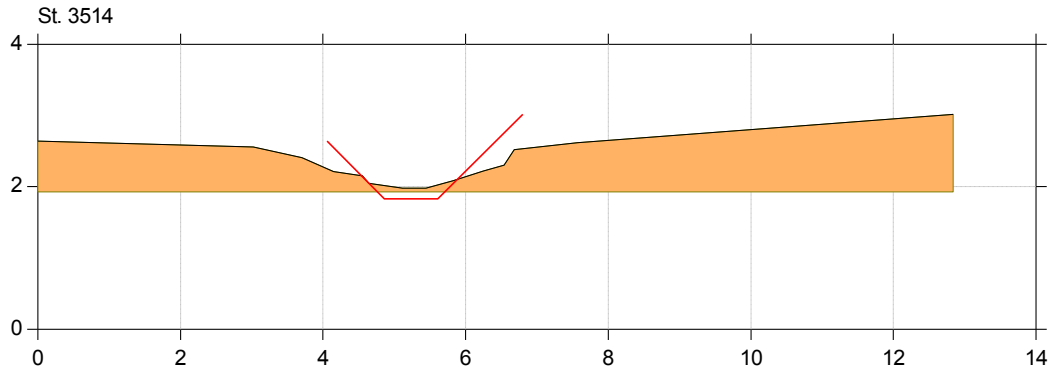
Tværfiler

Lodret akse : Kote i m DVR90, skala 1:75

Vandret akse : Afstand i m, skala 1:75

Opmåling 2015/2016 ift. regulativ 2016

— Regulativ 2016
■ Opmåling 2015/2016



Møllebækken

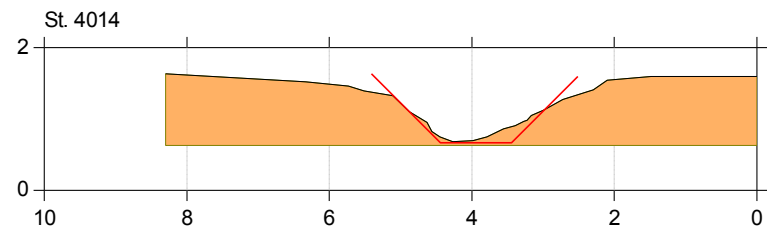
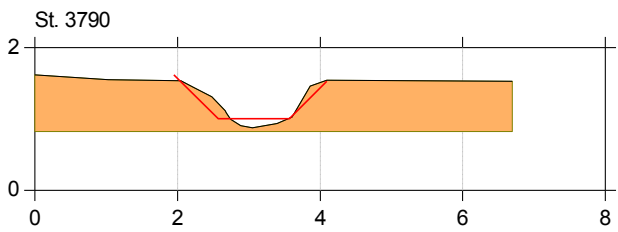
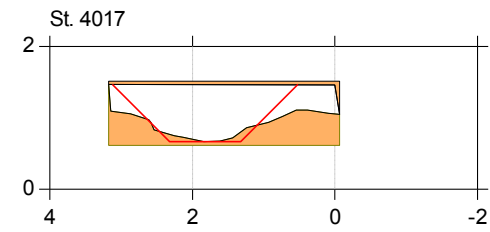
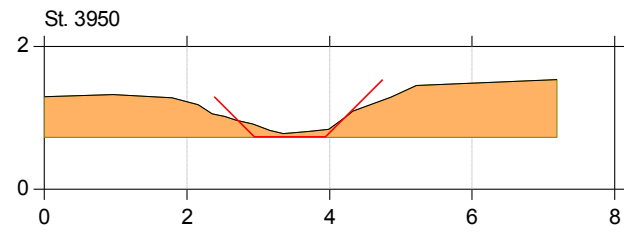
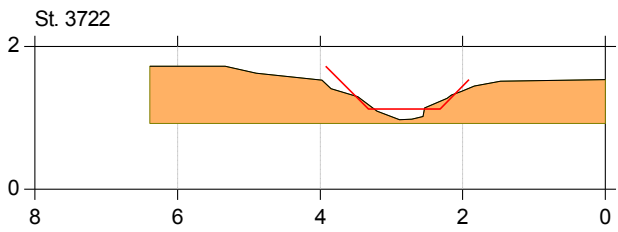
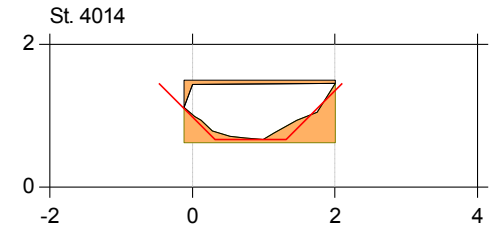
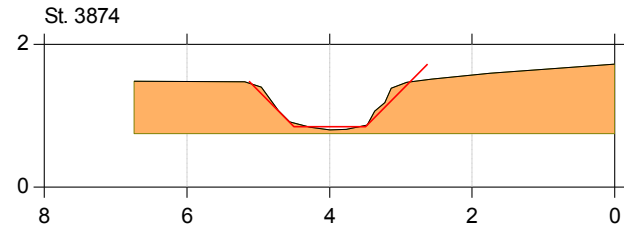
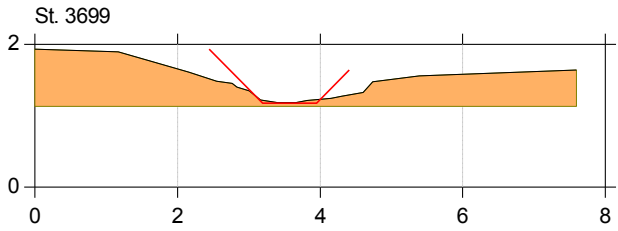
Tværsprofiler

Lodret akse : Kote i m DVR90, skala 1:75

Vandret akse : Afstand i m, skala 1:75

Opmåling 2015/2016 ift. regulativ 2016

— Regulativ 2016
■ Opmåling 2015/2016



Møllebækken

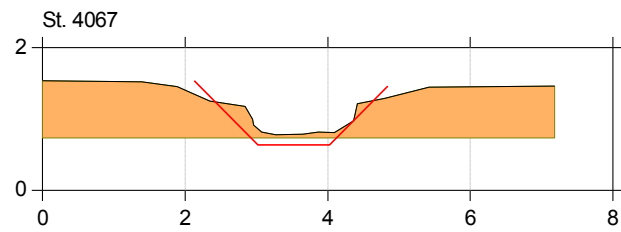
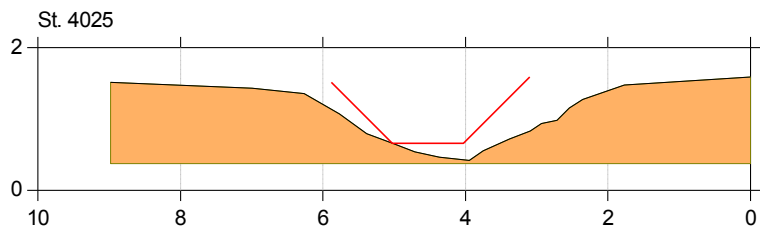
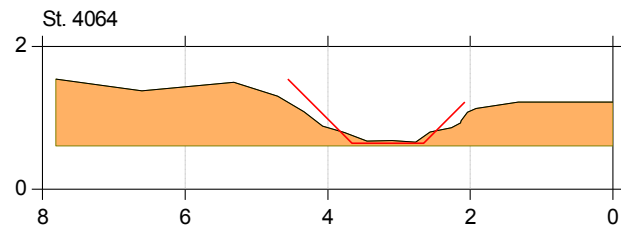
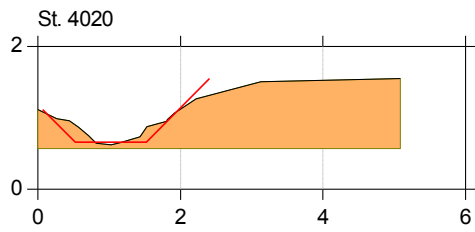
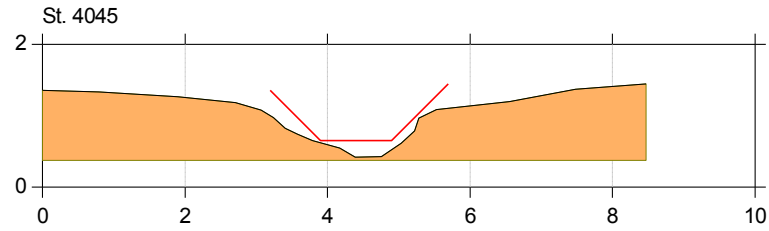
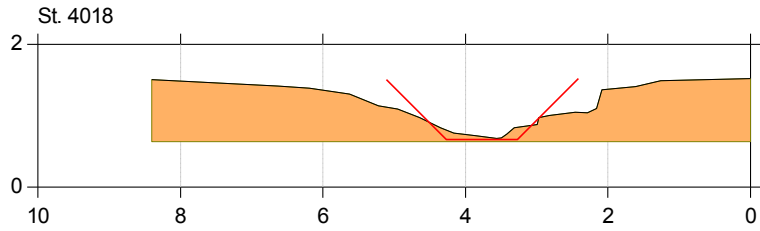
Tværfiler

Lodret akse : Kote i m DVR90, skala 1:75

Vandret akse : Afstand i m, skala 1:75

Opmåling 2015/2016 ift. regulativ 2016

— Regulativ 2016
■ Opmåling 2015/2016



Møllebækken

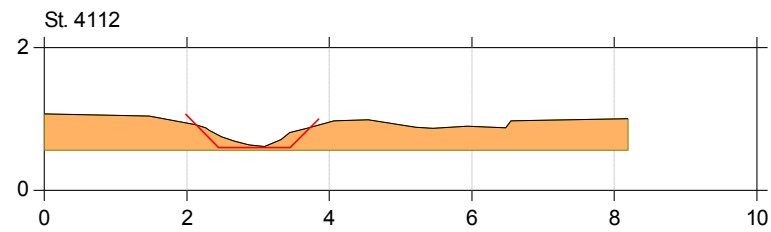
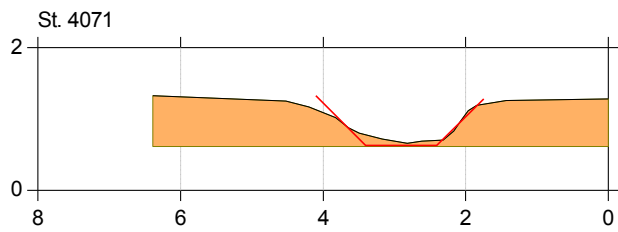
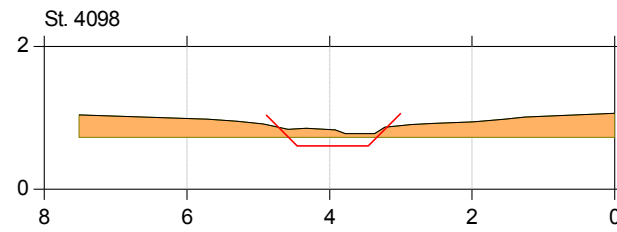
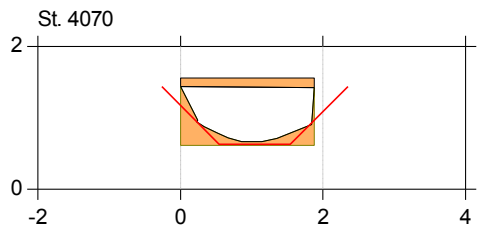
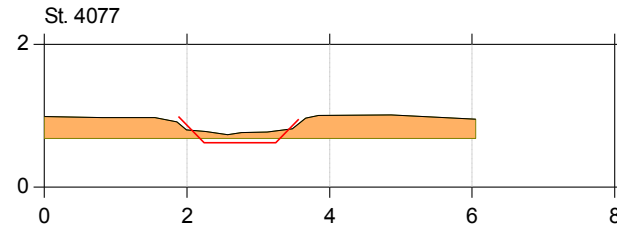
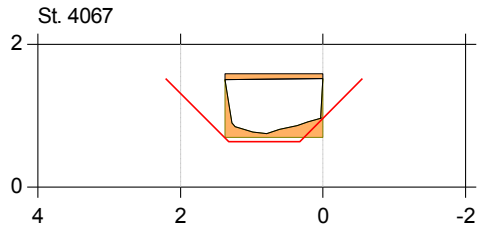
Tværsprofiler

Lodret akse : Kote i m DVR90, skala 1:75

Vandret akse : Afstand i m, skala 1:75

Opmåling 2015/2016 ift. regulativ 2016

— Regulativ 2016
■ Opmåling 2015/2016



Møllebækken

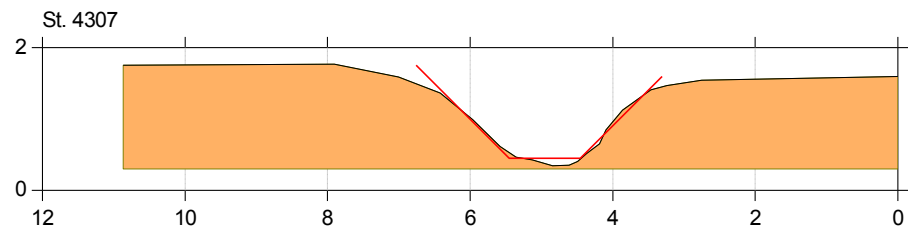
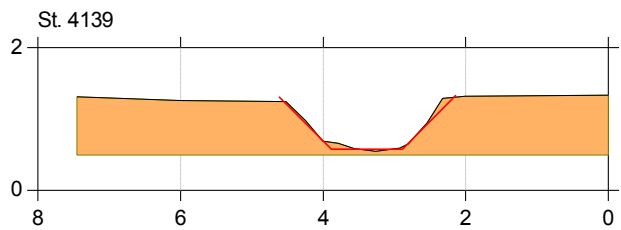
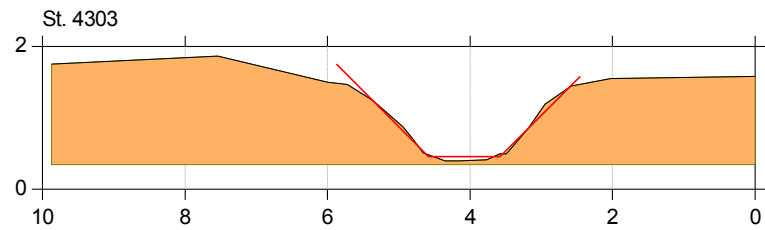
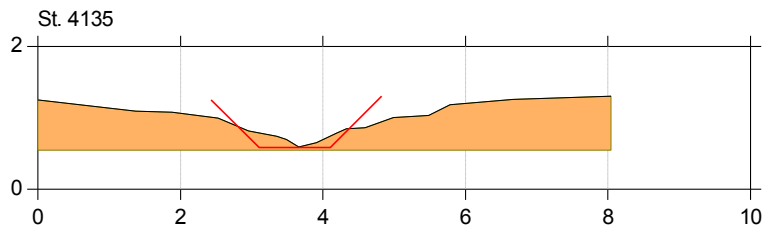
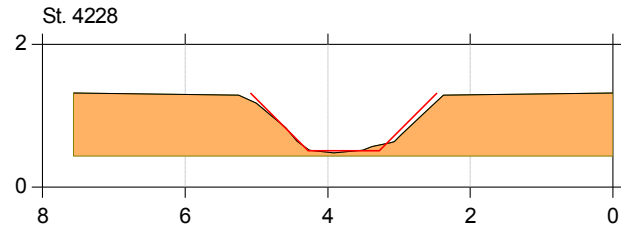
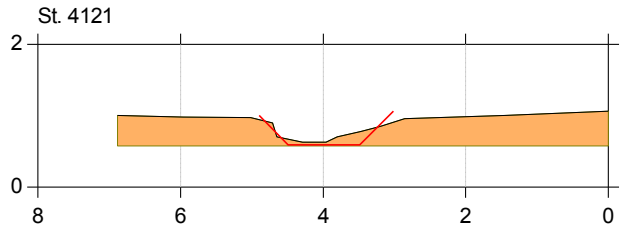
Tværfiler

Lodret akse : Kote i m DVR90, skala 1:75

Vandret akse : Afstand i m, skala 1:75

Opmåling 2015/2016 ift. regulativ 2016

— Regulativ 2016
■ Opmåling 2015/2016



Møllebækken

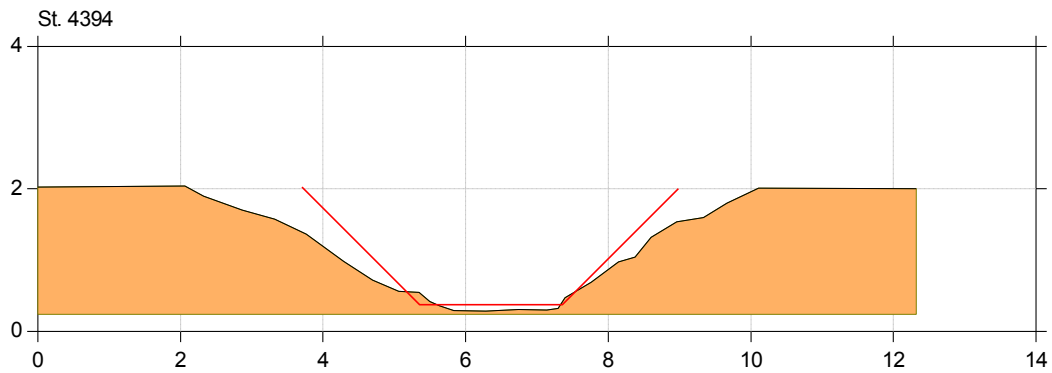
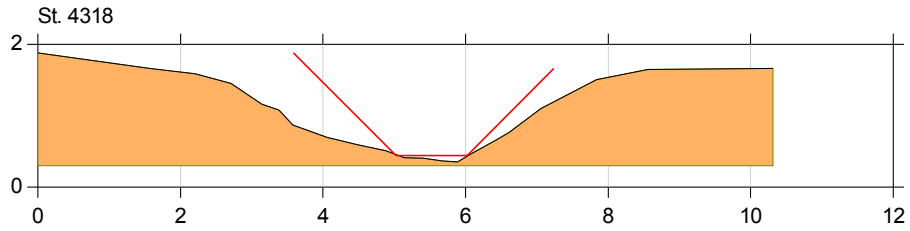
Tværfiler

Lodret akse : Kote i m DVR90, skala 1:75

Vandret akse : Afstand i m, skala 1:75

Opmåling 2015/2016 ift. regulativ 2016

— Regulativ 2016
■ Opmåling 2015/2016



Møllebækken

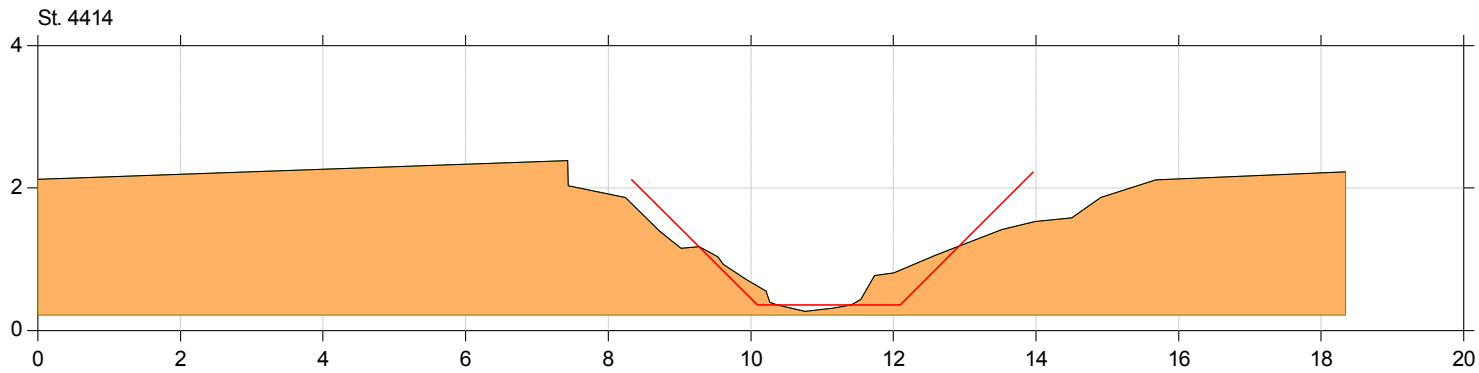
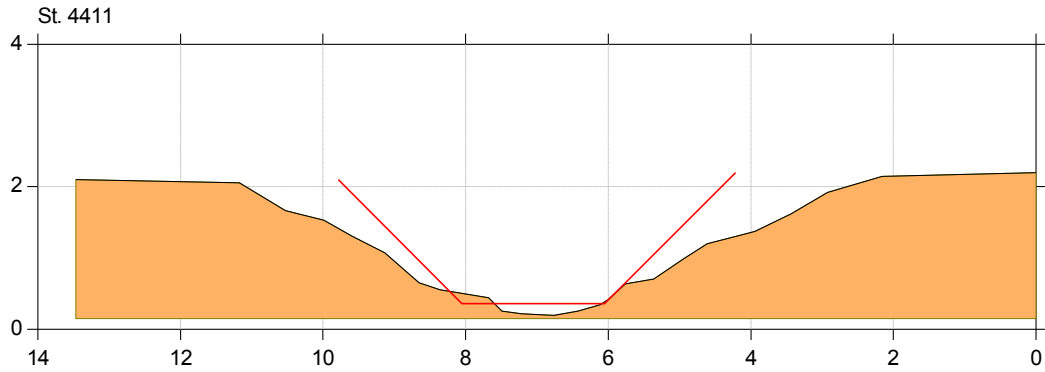
Tværfiler

Lodret akse : Kote i m DVR90, skala 1:75

Vandret akse : Afstand i m, skala 1:75

Opmåling 2015/2016 ift. regulativ 2016

— Regulativ 2016
■ Opmåling 2015/2016



Møllebækken

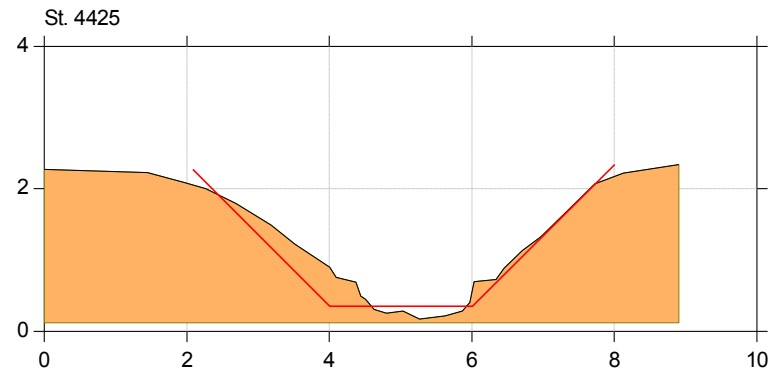
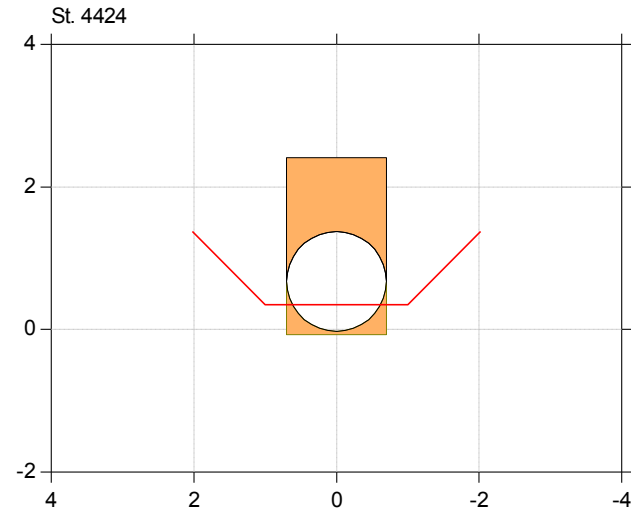
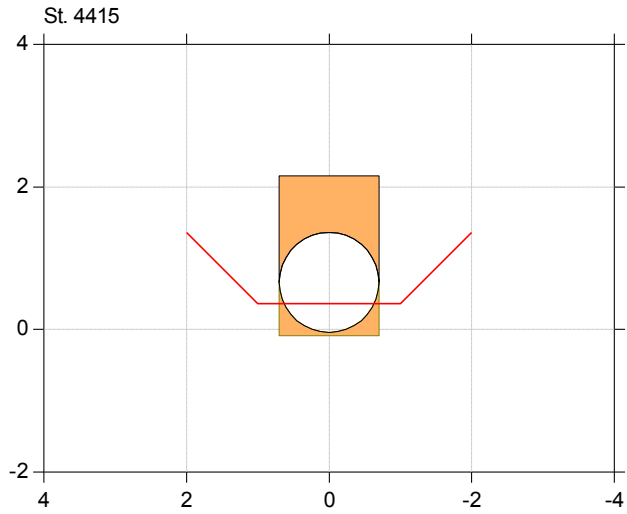
Tværfiler

Lodret akse : Kote i m DVR90, skala 1:75

Vandret akse : Afstand i m, skala 1:75

Opmåling 2015/2016 ift. regulativ 2016

— Regulativ 2016
■ Opmåling 2015/2016



Møllebækken

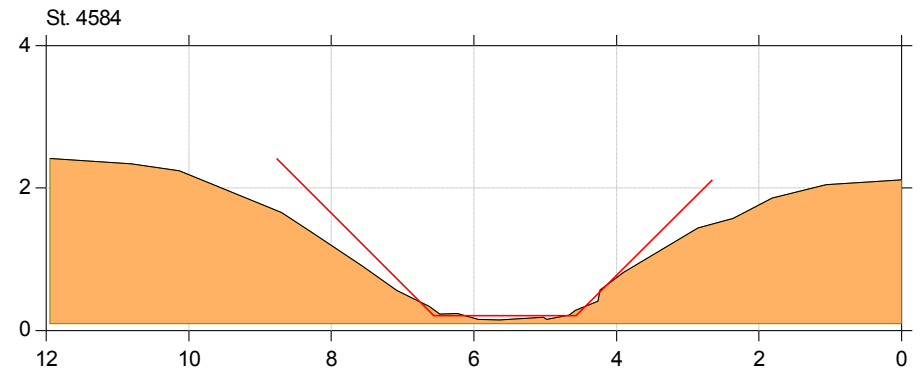
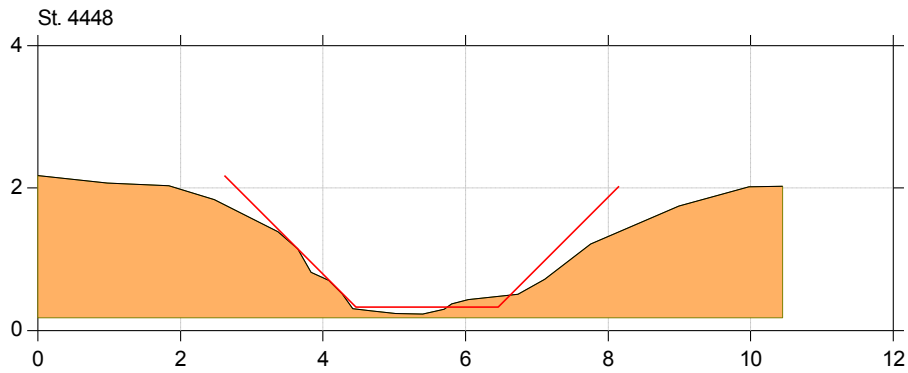
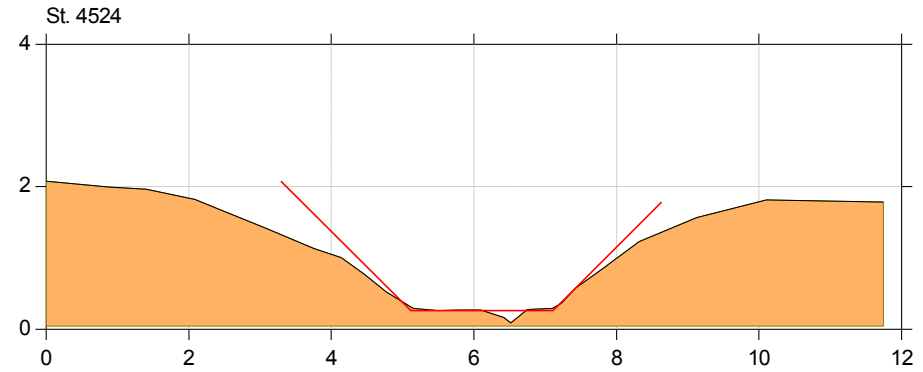
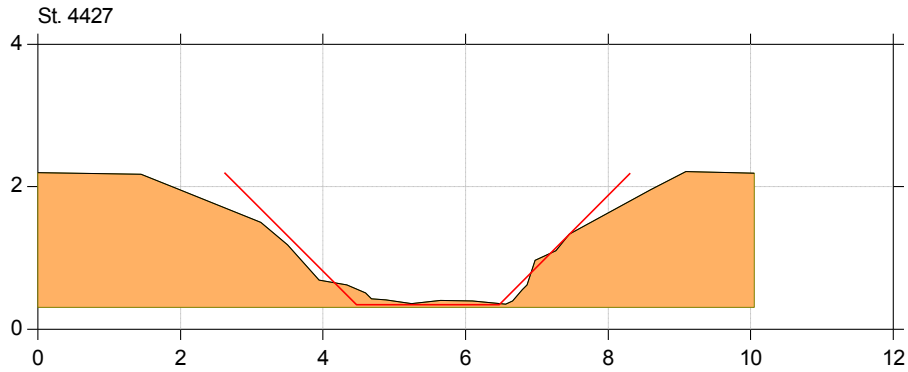
Tværfiler

Lodret akse : Kote i m DVR90, skala 1:75

Vandret akse : Afstand i m, skala 1:75

Opmåling 2015/2016 ift. regulativ 2016

— Regulativ 2016
— Opmåling 2015/2016



Møllebækken

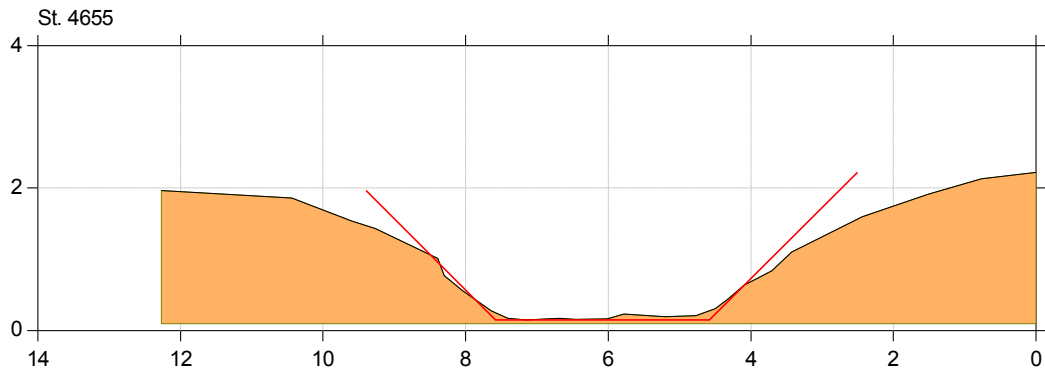
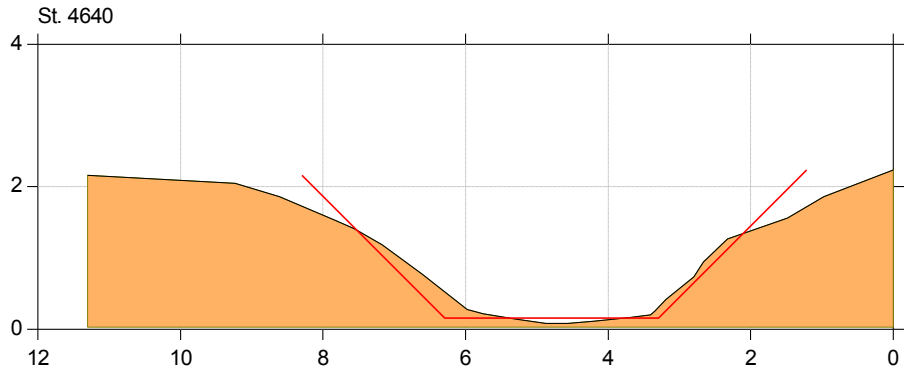
Tværfiler

Lodret akse : Kote i m DVR90, skala 1:75

Vandret akse : Afstand i m, skala 1:75

Opmåling 2015/2016 ift. regulativ 2016

— Regulativ 2016
■ Opmåling 2015/2016



Møllebækken

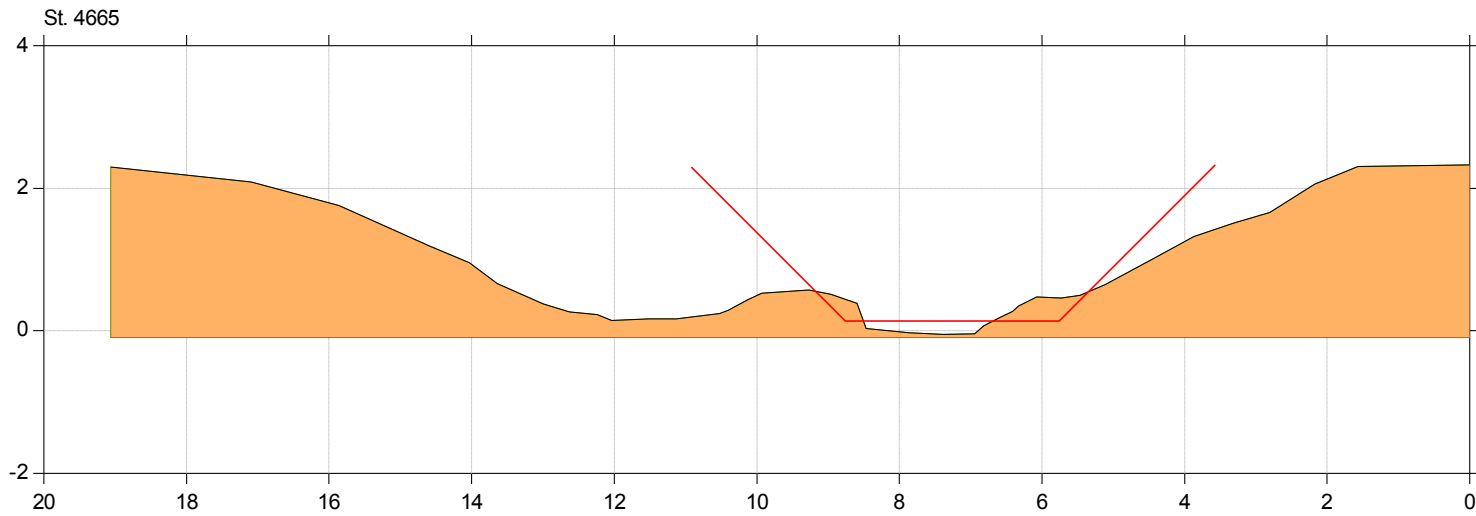
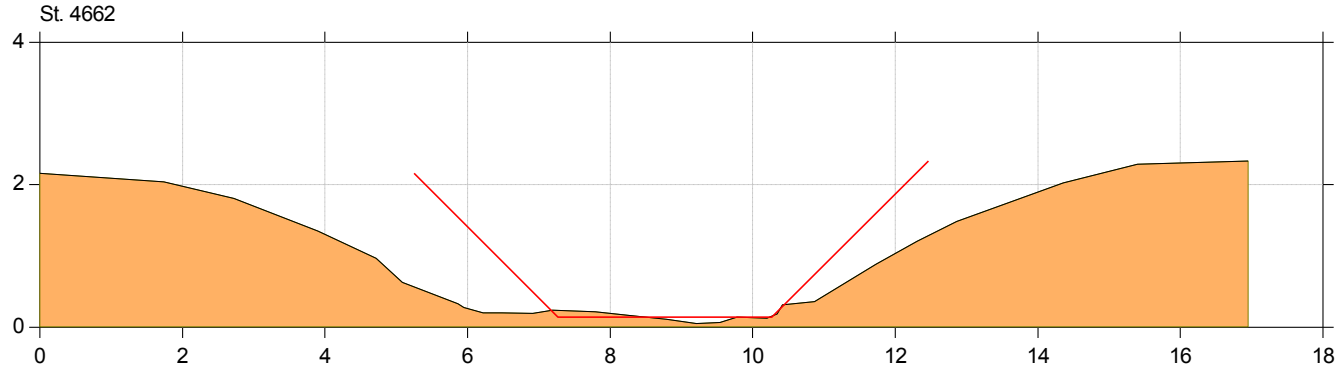
Tværfiler

Lodret akse : Kote i m DVR90, skala 1:75

Vandret akse : Afstand i m, skala 1:75

Opmåling 2015/2016 ift. regulativ 2016

— Regulativ 2016
— Opmåling 2015/2016



Møllebækken

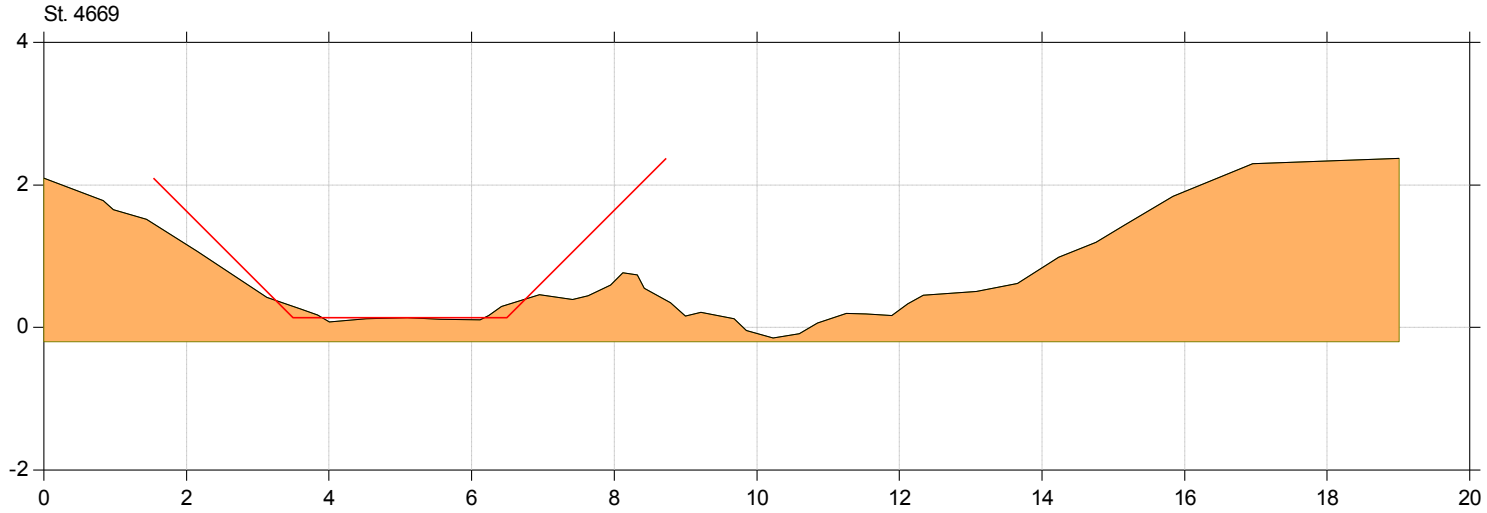
Tværfiler

Lodret akse : Kote i m DVR90, skala 1:75

Vandret akse : Afstand i m, skala 1:75

Opmåling 2015/2016 ift. regulativ 2016

— Regulativ 2016
■ Opmåling 2015/2016



Møllebækken

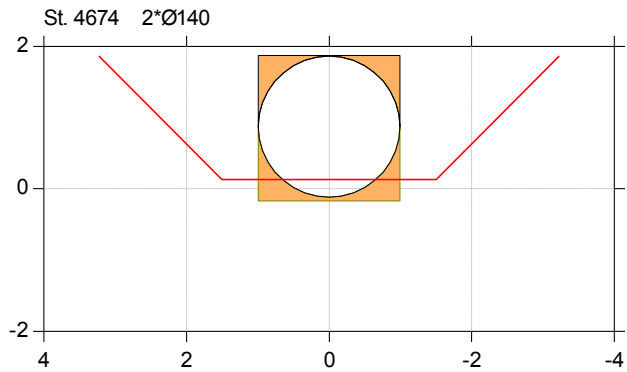
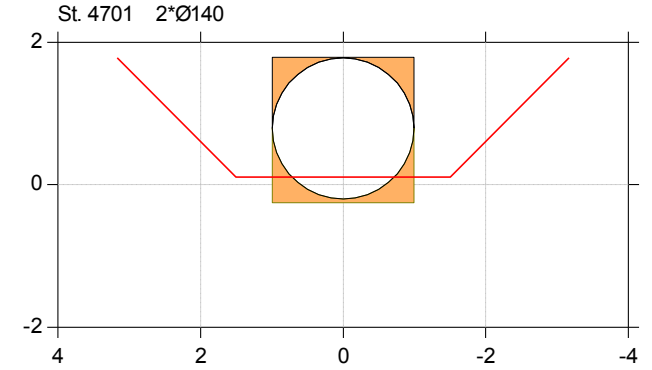
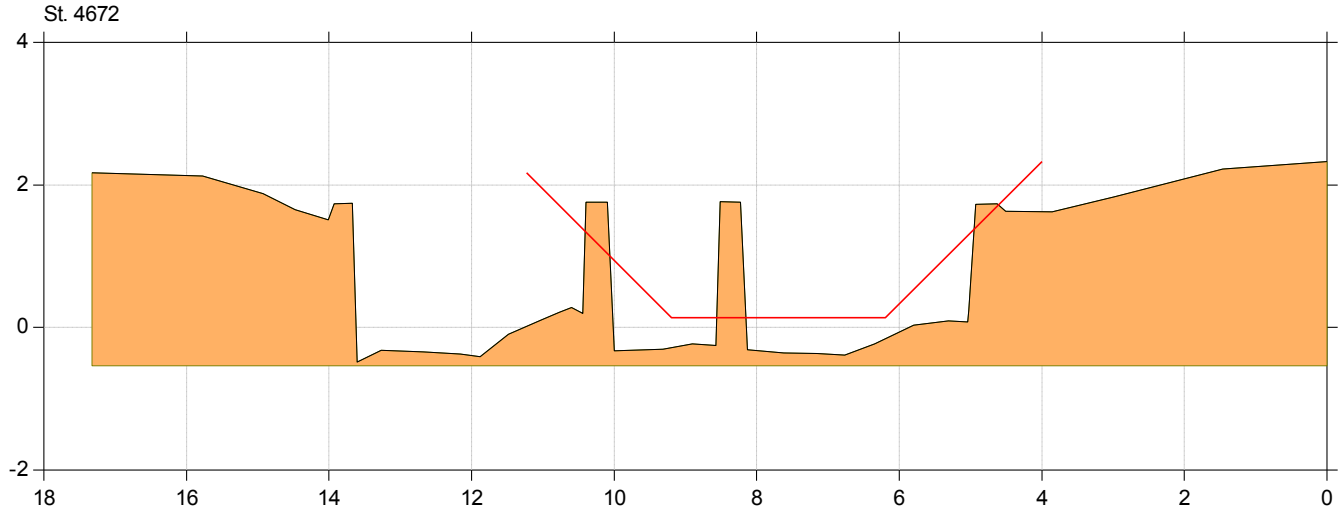
Tværfiler

Lodret akse : Kote i m DVR90, skala 1:75

Vandret akse : Afstand i m, skala 1:75

Opmåling 2015/2016 ift. regulativ 2016

— Regulativ 2016
■ Opmåling 2015/2016



Møllebækken

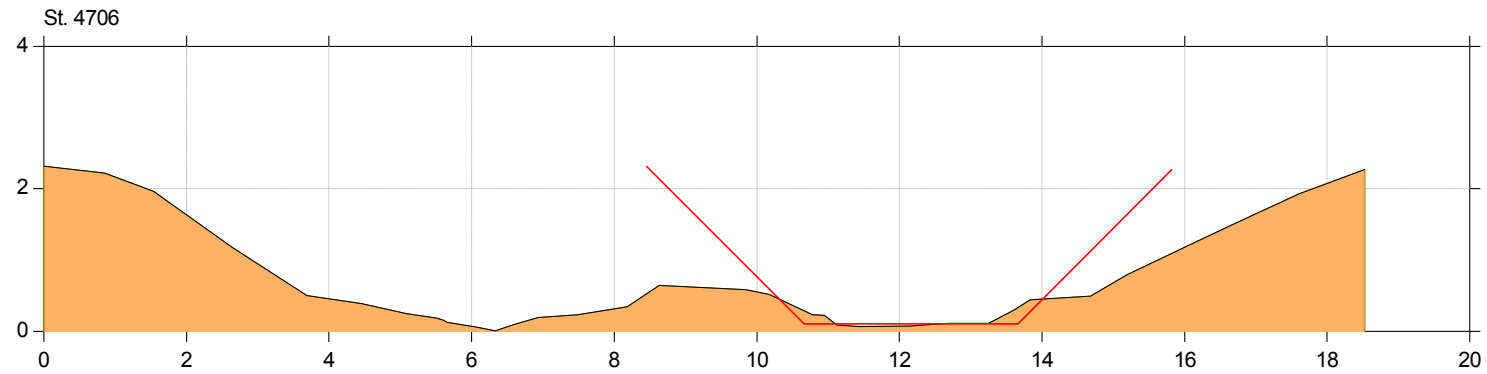
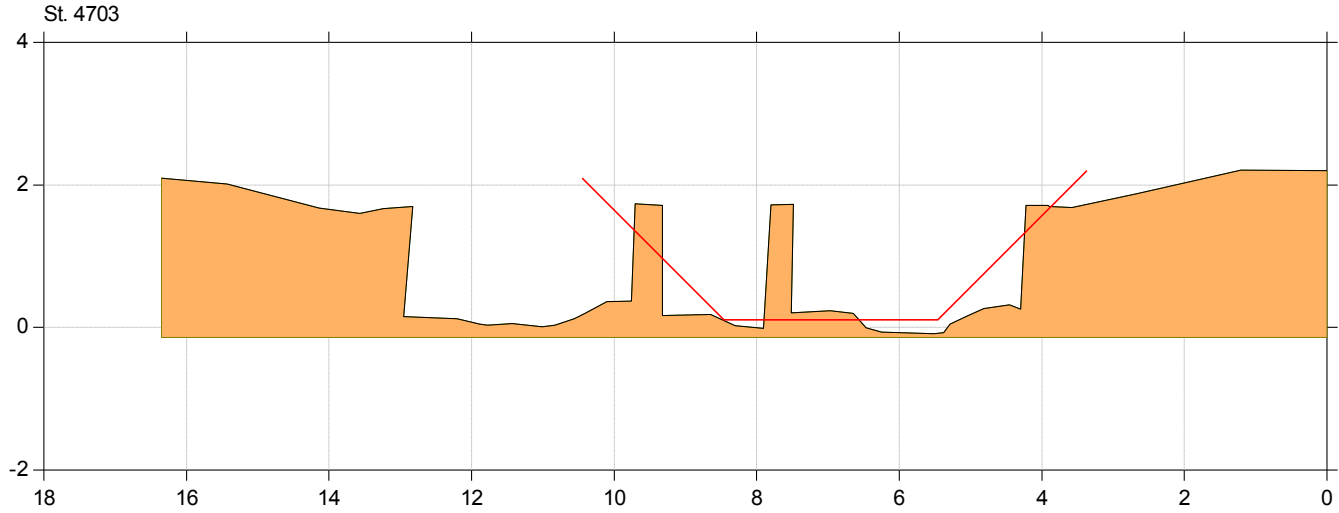
Tværfiler

Lodret akse : Kote i m DVR90, skala 1:75

Vandret akse : Afstand i m, skala 1:75

Opmåling 2015/2016 ift. regulativ 2016

— Regulativ 2016
— Opmåling 2015/2016



Møllebækken

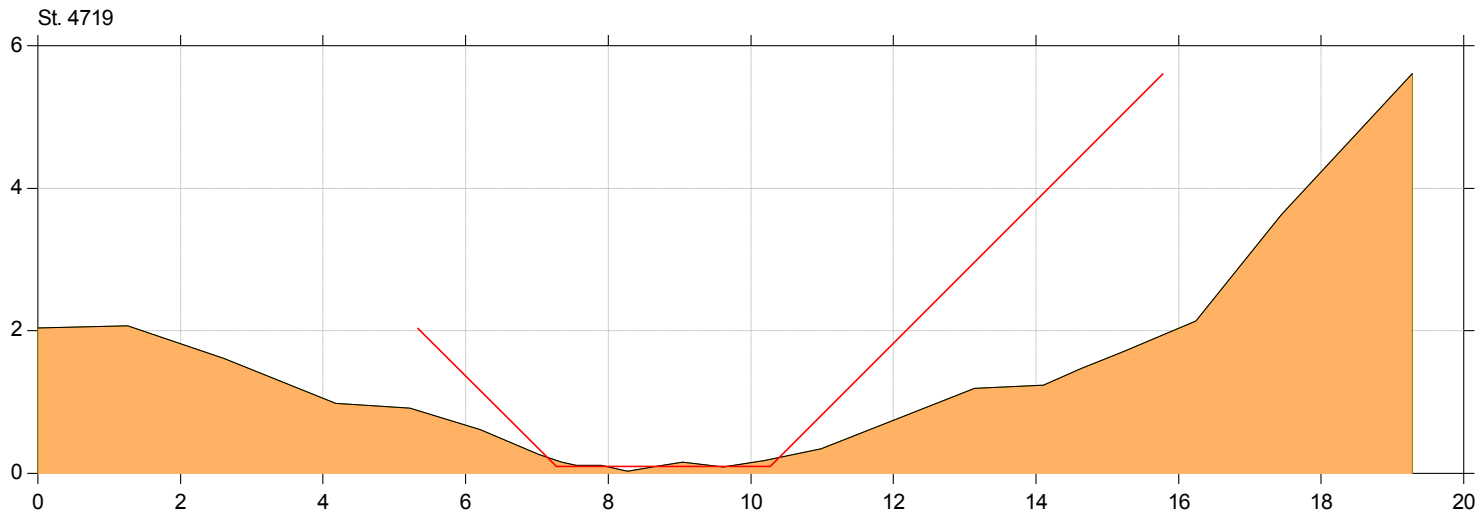
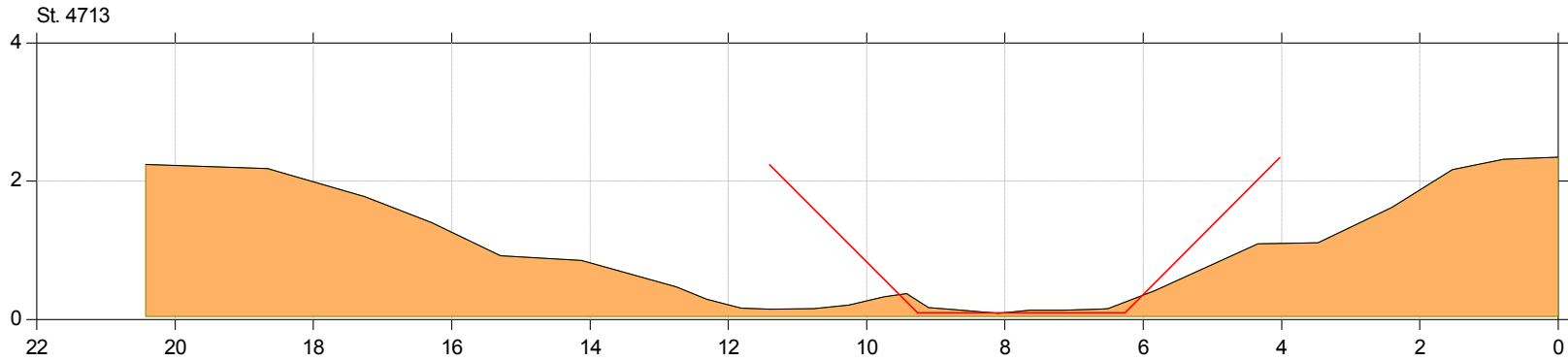
Tværfiler

Lodret akse : Kote i m DVR90, skala 1:75

Vandret akse : Afstand i m, skala 1:75

Opmåling 2015/2016 ift. regulativ 2016

— Regulativ 2016
— Opmåling 2015/2016



Møllebækken

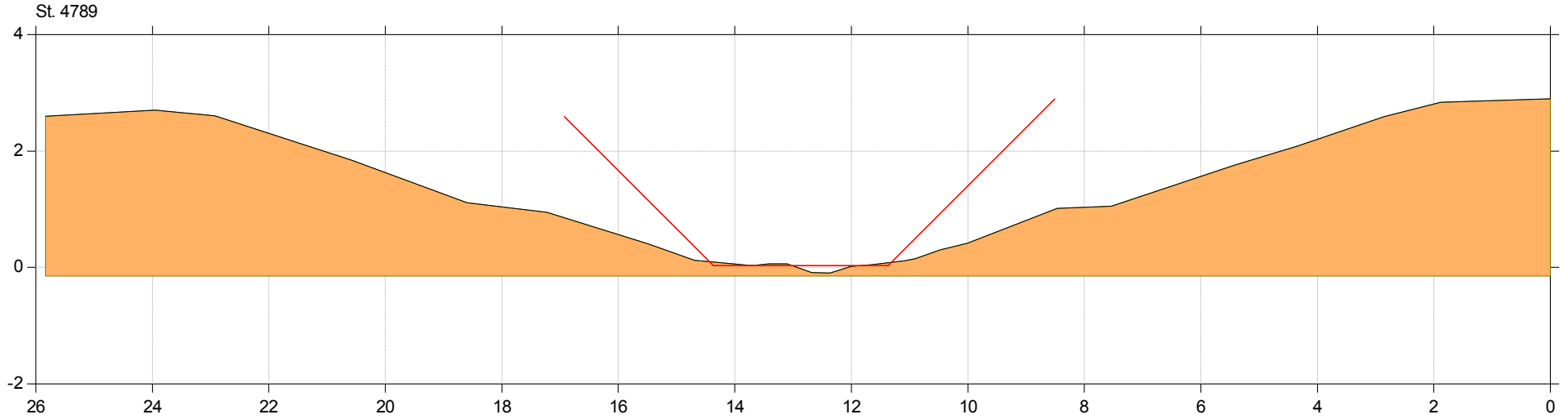
Tværfiler

Lodret akse : Kote i m DVR90, skala 1:75

Vandret akse : Afstand i m, skala 1:75

Opmåling 2015/2016 ift. regulativ 2016

— Regulativ 2016
— Opmåling 2015/2016



Møllebækken

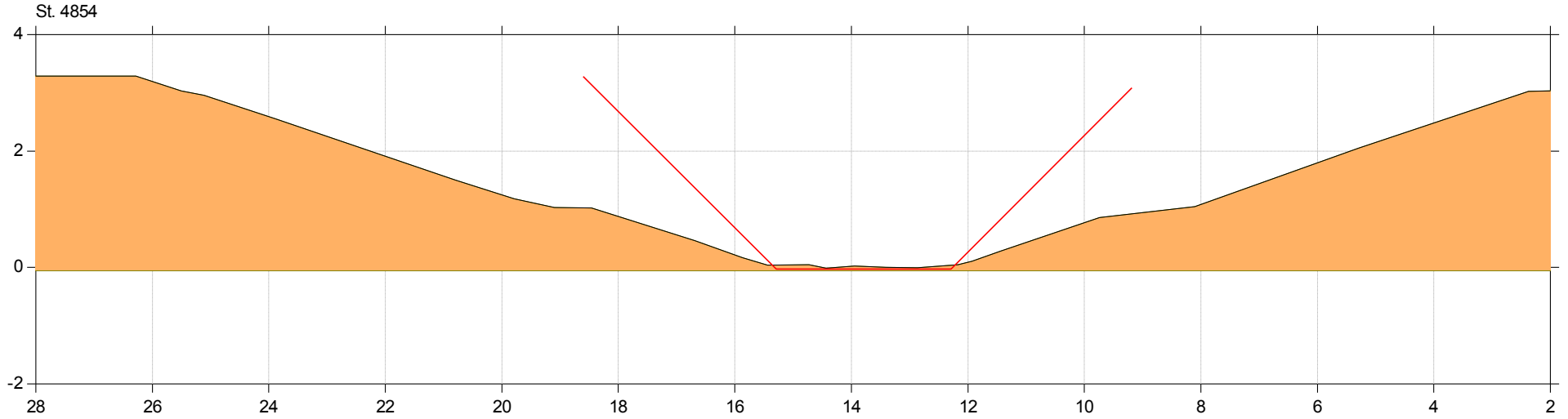
Tværfiler

Lodret akse : Kote i m DVR90, skala 1:75

Vandret akse : Afstand i m, skala 1:75

Opmåling 2015/2016 ift. regulativ 2016

— Regulativ 2016
— Opmåling 2015/2016



Møllebækken

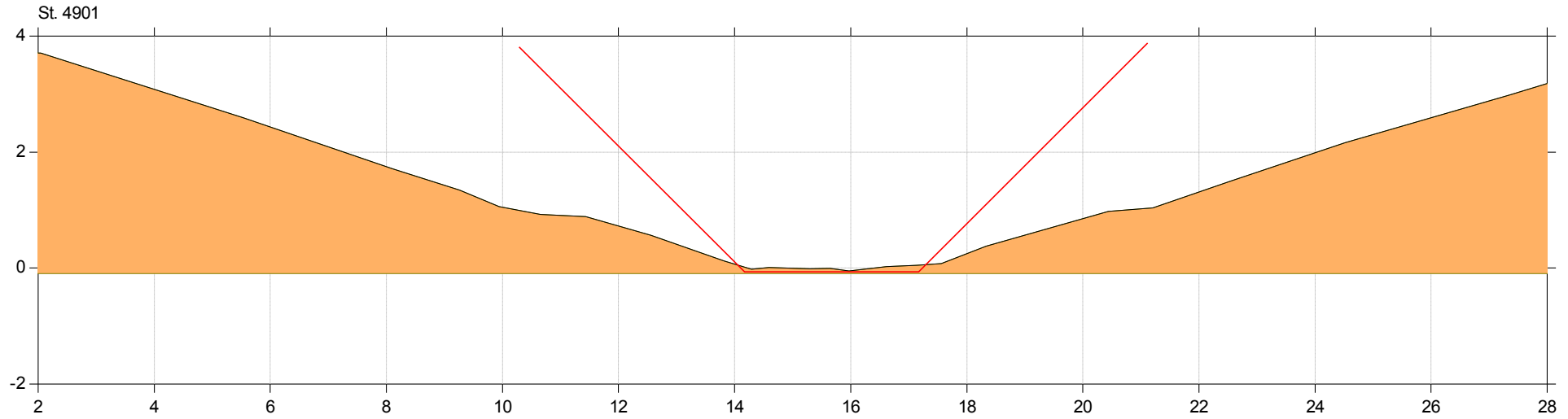
Tværfiler

Lodret akse : Kote i m DVR90, skala 1:75

Vandret akse : Afstand i m, skala 1:75

Opmåling 2015/2016 ift. regulativ 2016

— Regulativ 2016
— Opmåling 2015/2016



Møllebækken

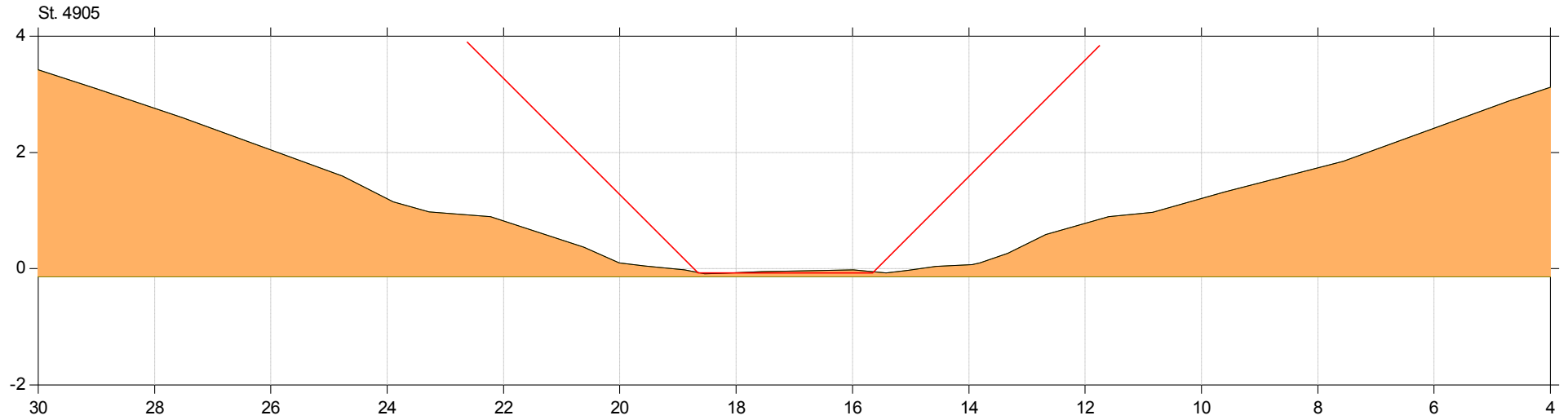
Tværfiler

Lodret akse : Kote i m DVR90, skala 1:75

Vandret akse : Afstand i m, skala 1:75

Opmåling 2015/2016 ift. regulativ 2016

— Regulativ 2016
— Opmåling 2015/2016



Møllebækken

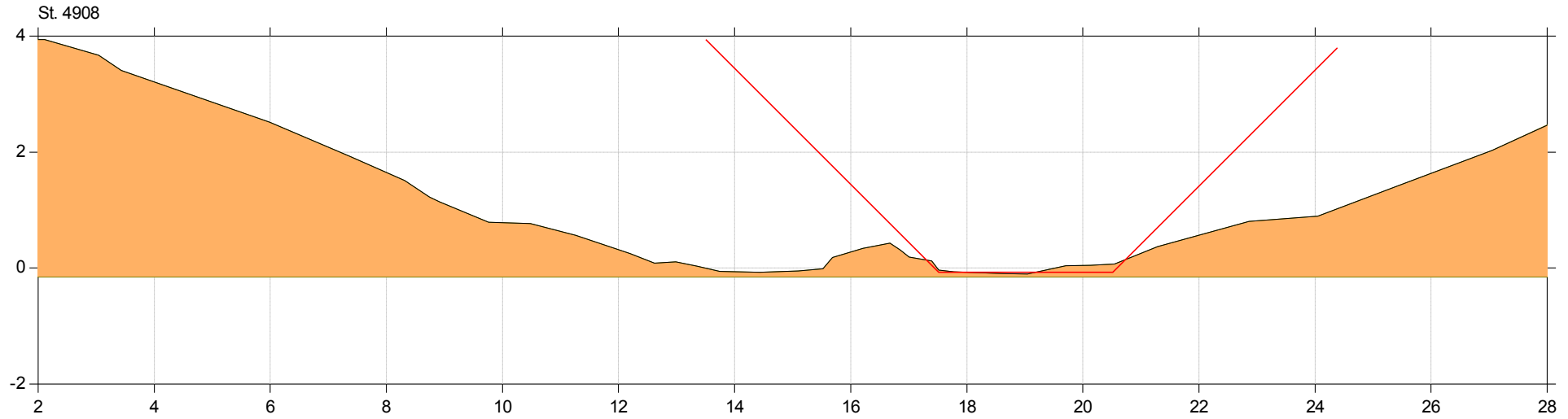
Tværfiler

Lodret akse : Kote i m DVR90, skala 1:75

Vandret akse : Afstand i m, skala 1:75

Opmåling 2015/2016 ift. regulativ 2016

— Regulativ 2016
■ Opmåling 2015/2016



Møllebækken

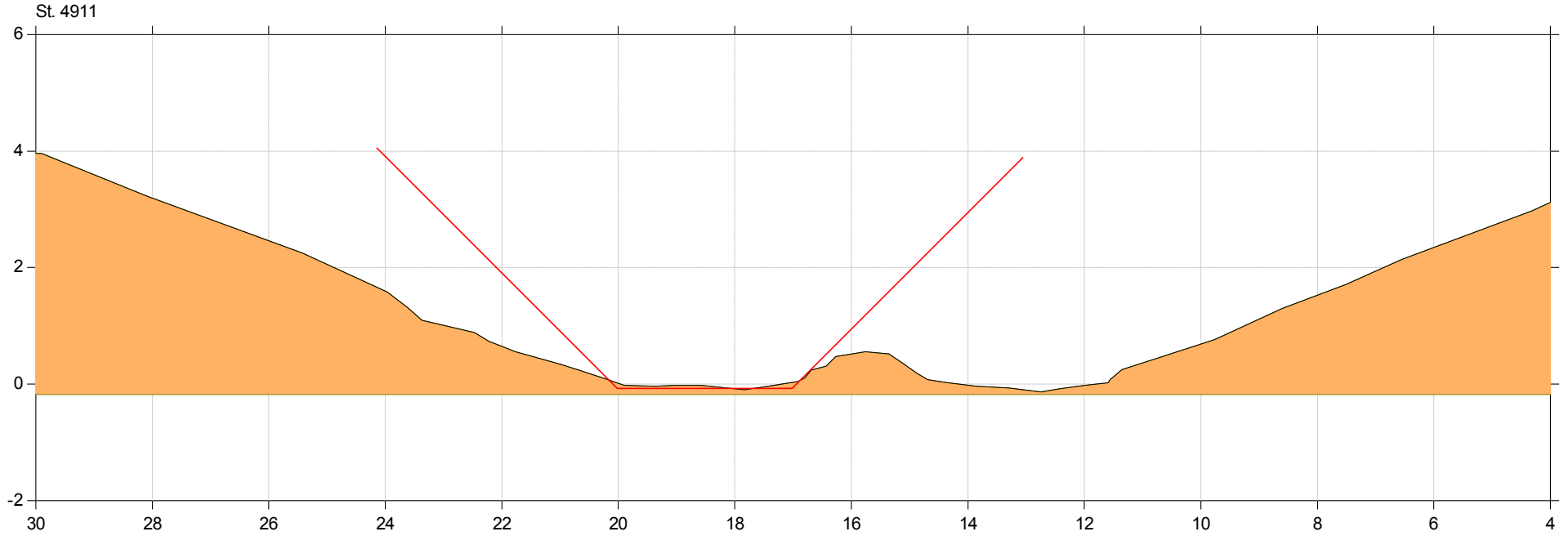
Tværfiler

Lodret akse : Kote i m DVR90, skala 1:75

Vandret akse : Afstand i m, skala 1:75

Opmåling 2015/2016 ift. regulativ 2016

— Regulativ 2016
■ Opmåling 2015/2016



Møllebækken

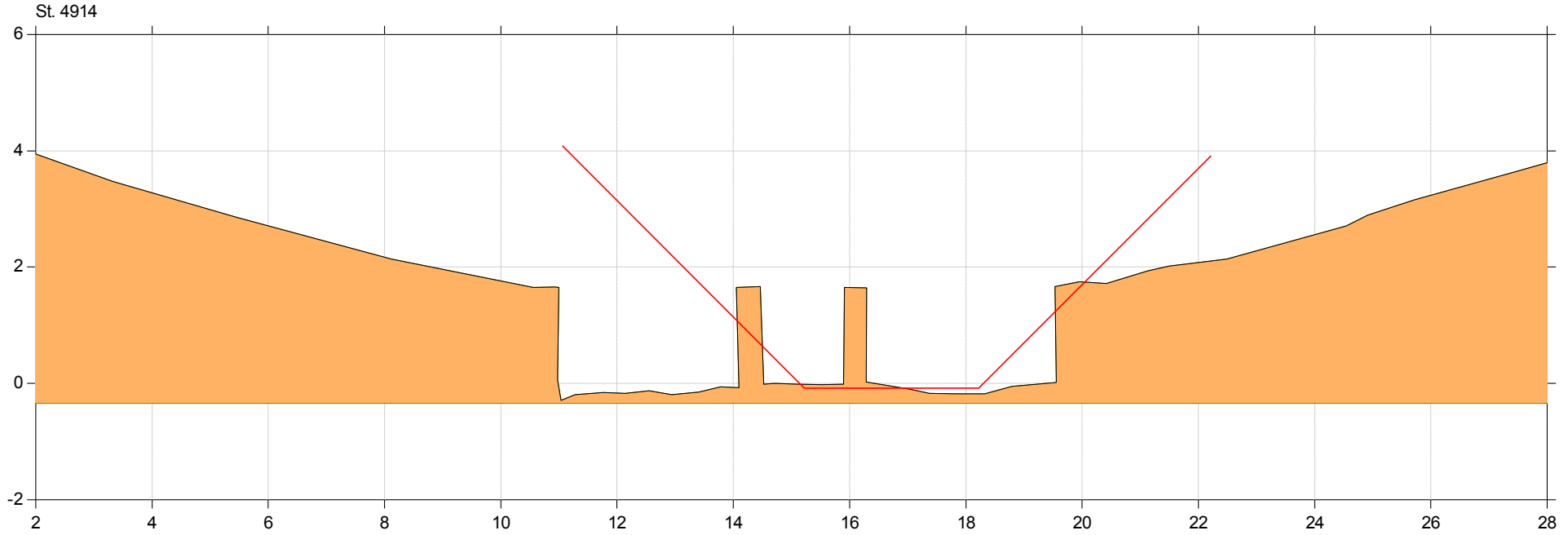
Tværfiler

Lodret akse : Kote i m DVR90, skala 1:75

Vandret akse : Afstand i m, skala 1:75

Opmåling 2015/2016 ift. regulativ 2016

— Regulativ 2016
— Opmåling 2015/2016



Møllebækken

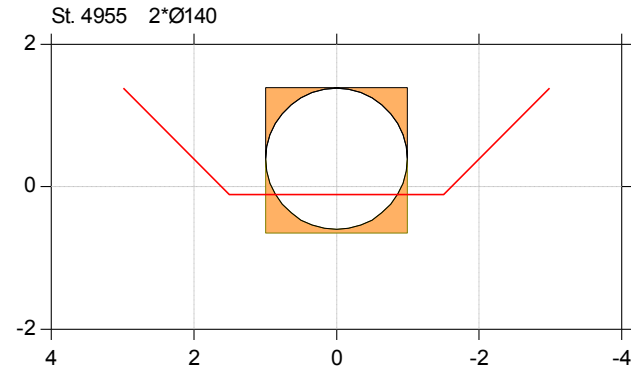
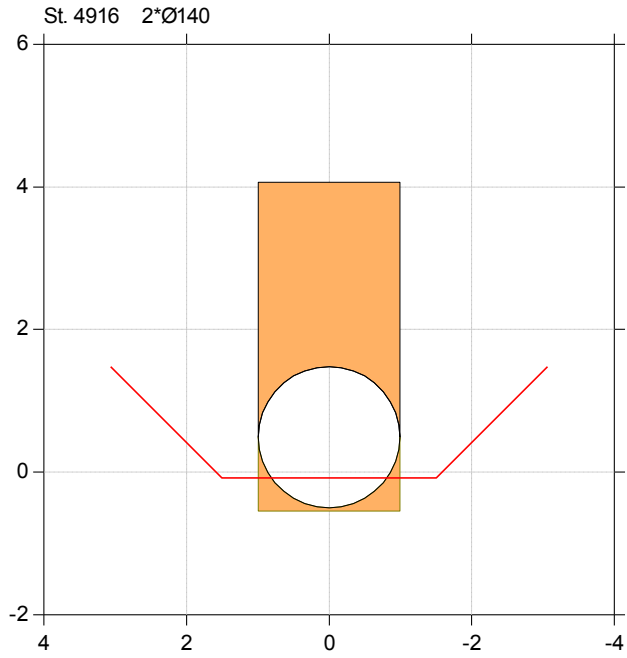
Tværfiler

Lodret akse : Kote i m DVR90, skala 1:75

Vandret akse : Afstand i m, skala 1:75

Opmåling 2015/2016 ift. regulativ 2016

— Regulativ 2016
■ Opmåling 2015/2016



Møllebækken

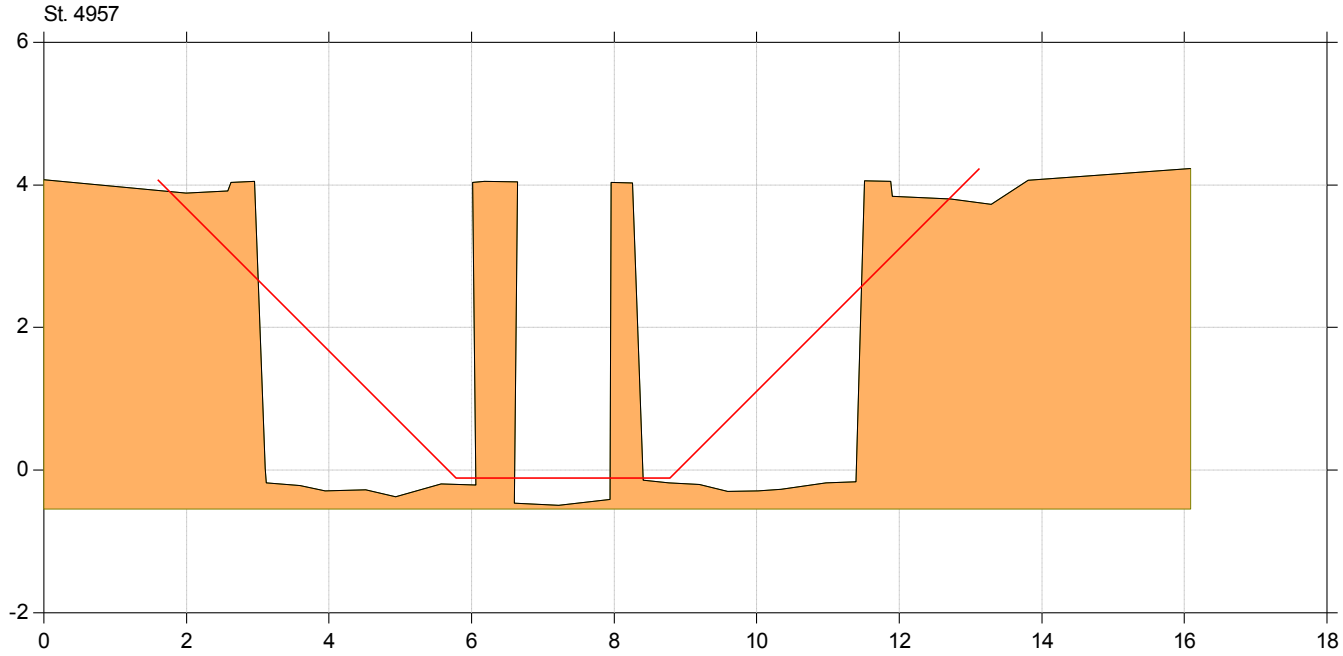
Tværfiler

Lodret akse : Kote i m DVR90, skala 1:75

Vandret akse : Afstand i m, skala 1:75

Opmåling 2015/2016 ift. regulativ 2016

— Regulativ 2016
■ Opmåling 2015/2016



Møllebækken

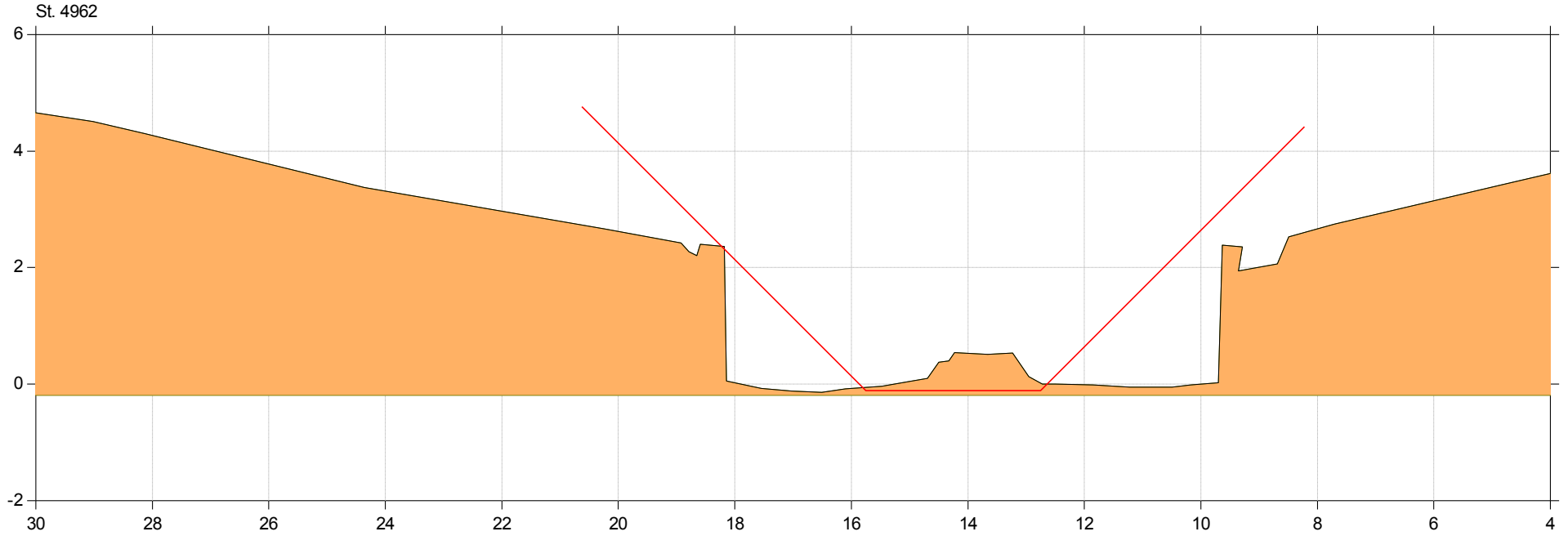
Tværfiler

Lodret akse : Kote i m DVR90, skala 1:75

Vandret akse : Afstand i m, skala 1:75

Opmåling 2015/2016 ift. regulativ 2016

— Regulativ 2016
— Opmåling 2015/2016



Møllebækken

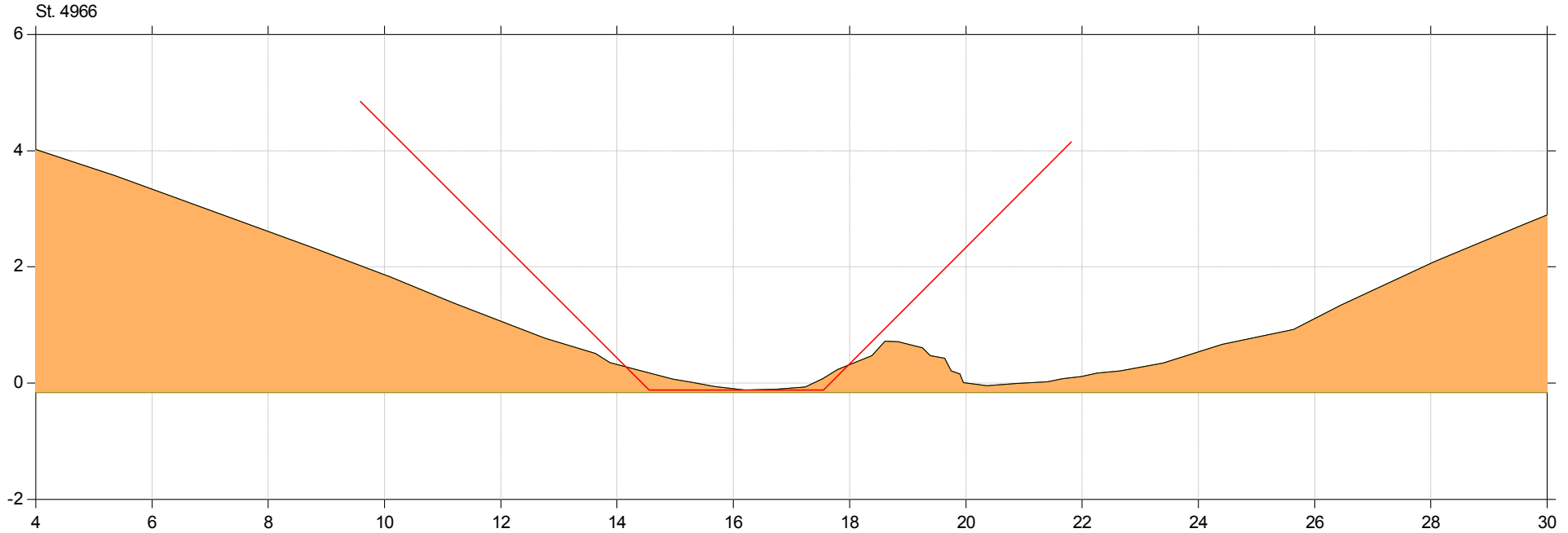
Tværfiler

Lodret akse : Kote i m DVR90, skala 1:75

Vandret akse : Afstand i m, skala 1:75

Opmåling 2015/2016 ift. regulativ 2016

— Regulativ 2016
■ Opmåling 2015/2016



Møllebækken

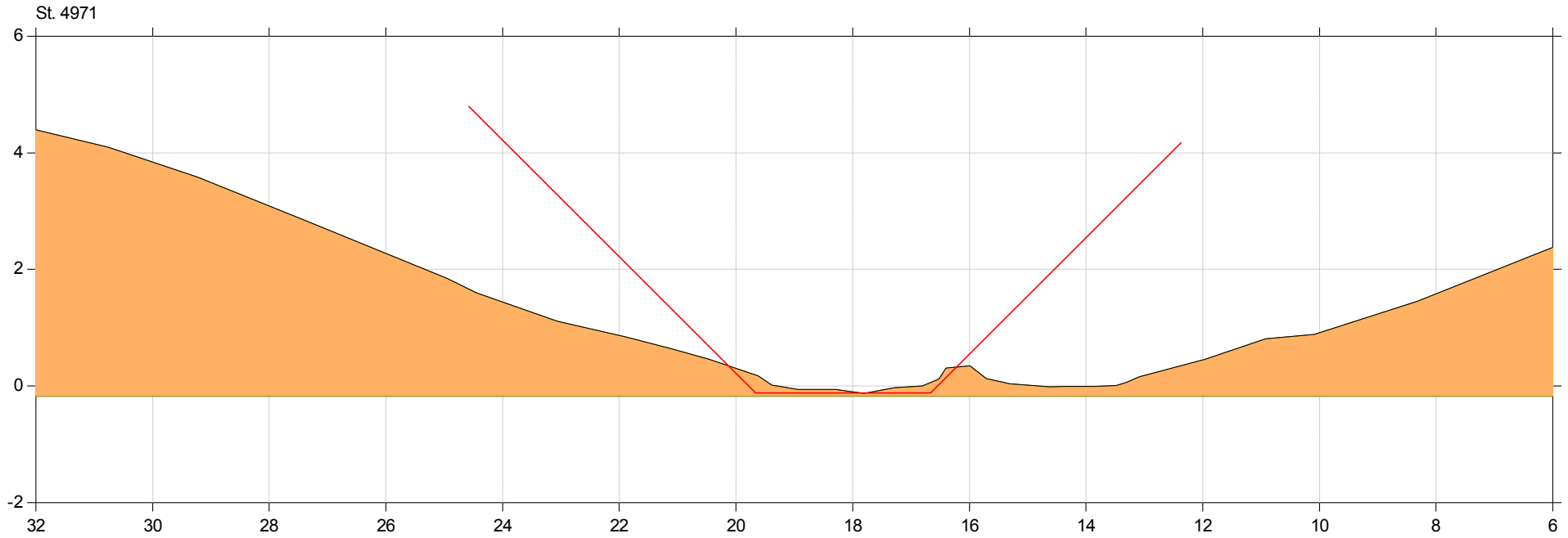
Tværfiler

Lodret akse : Kote i m DVR90, skala 1:75

Vandret akse : Afstand i m, skala 1:75

Opmåling 2015/2016 ift. regulativ 2016

— Regulativ 2016
■ Opmåling 2015/2016



Møllebækken

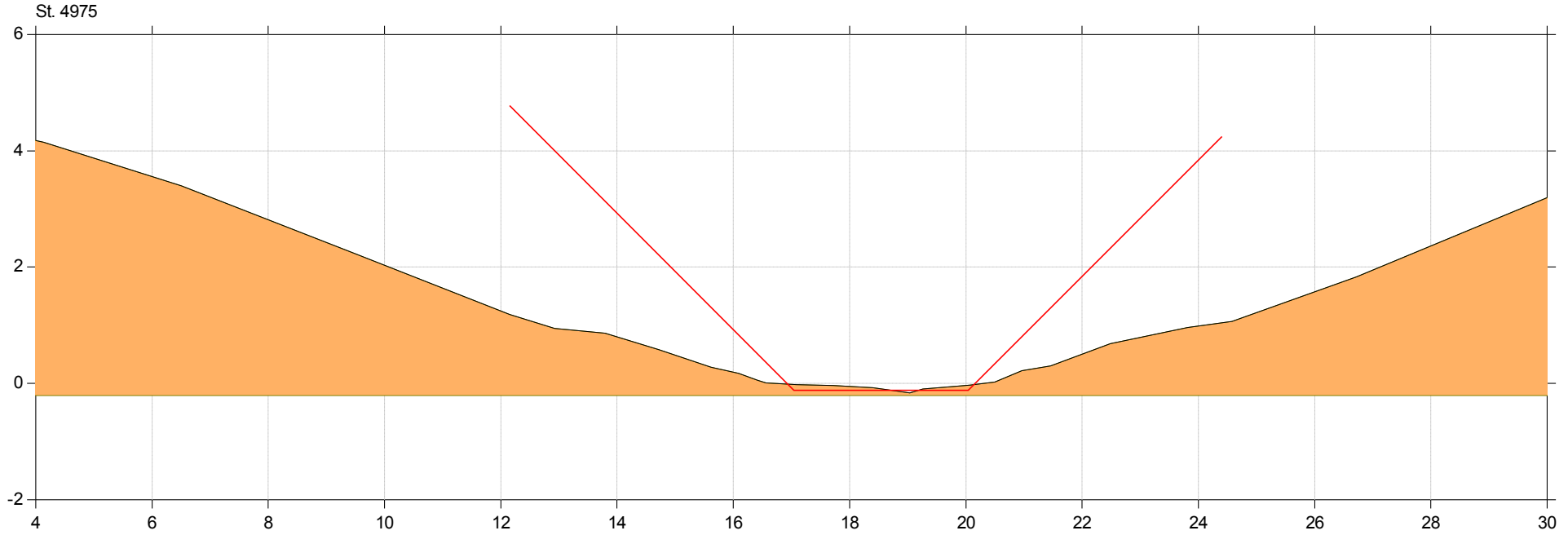
Tværfiler

Lodret akse : Kote i m DVR90, skala 1:75

Vandret akse : Afstand i m, skala 1:75

Opmåling 2015/2016 ift. regulativ 2016

— Regulativ 2016
— Opmåling 2015/2016



Møllebækken

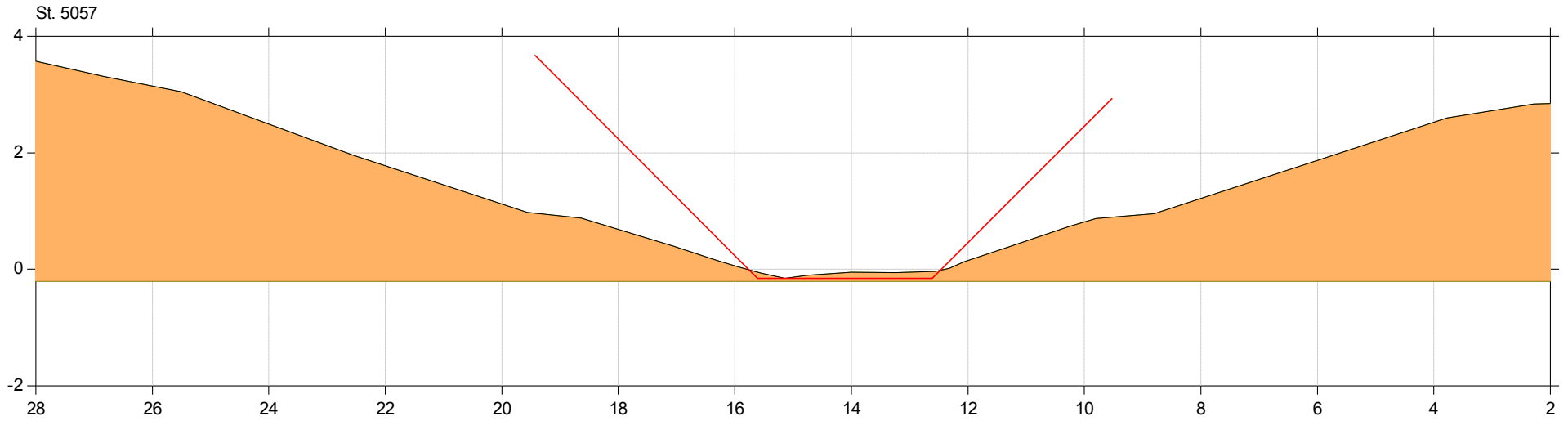
Tværfiler

Lodret akse : Kote i m DVR90, skala 1:75

Vandret akse : Afstand i m, skala 1:75

Opmåling 2015/2016 ift. regulativ 2016

— Regulativ 2016
— Opmåling 2015/2016



Møllebækken

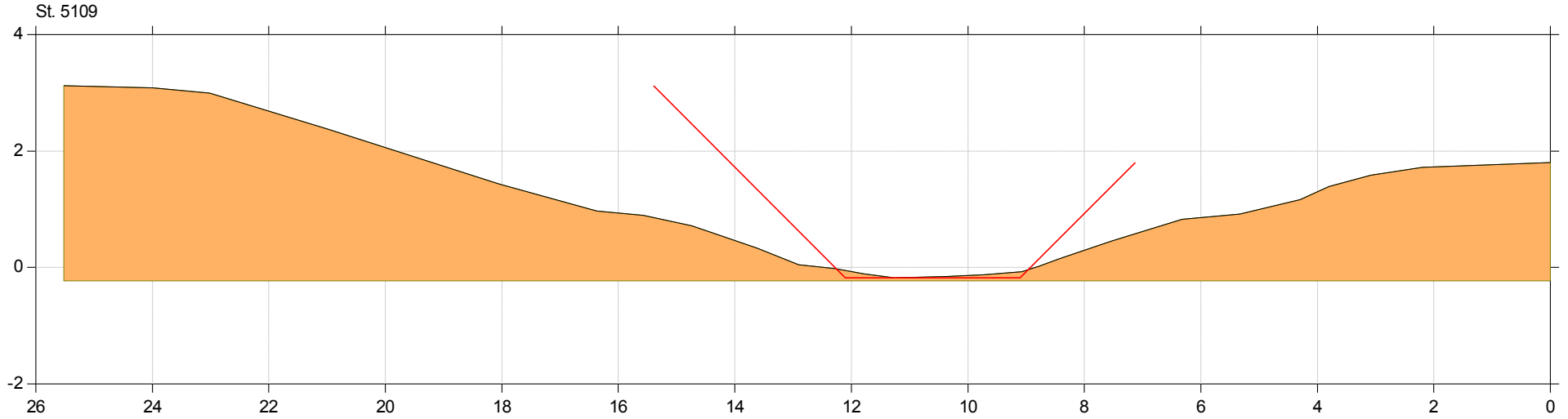
Tværfiler

Lodret akse : Kote i m DVR90, skala 1:75

Vandret akse : Afstand i m, skala 1:75

Opmåling 2015/2016 ift. regulativ 2016

— Regulativ 2016
— Opmåling 2015/2016



Møllebækken

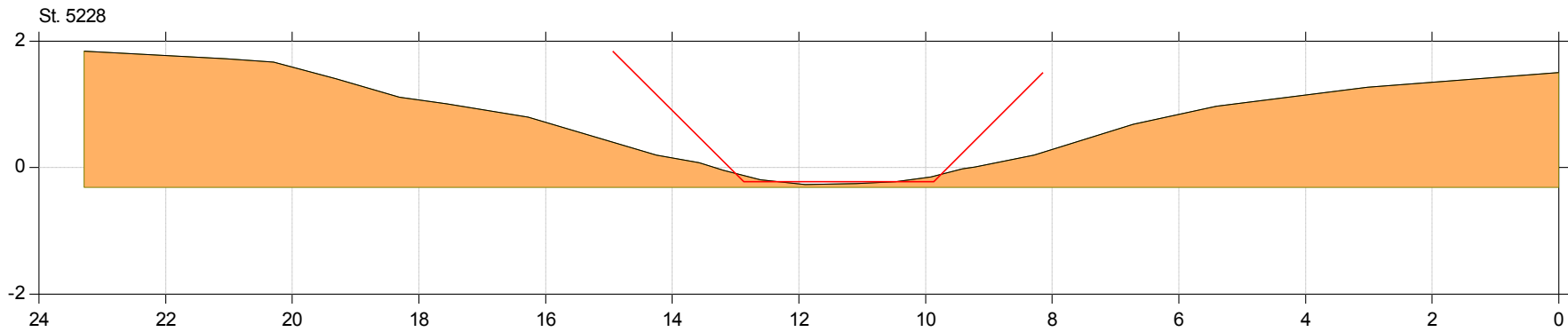
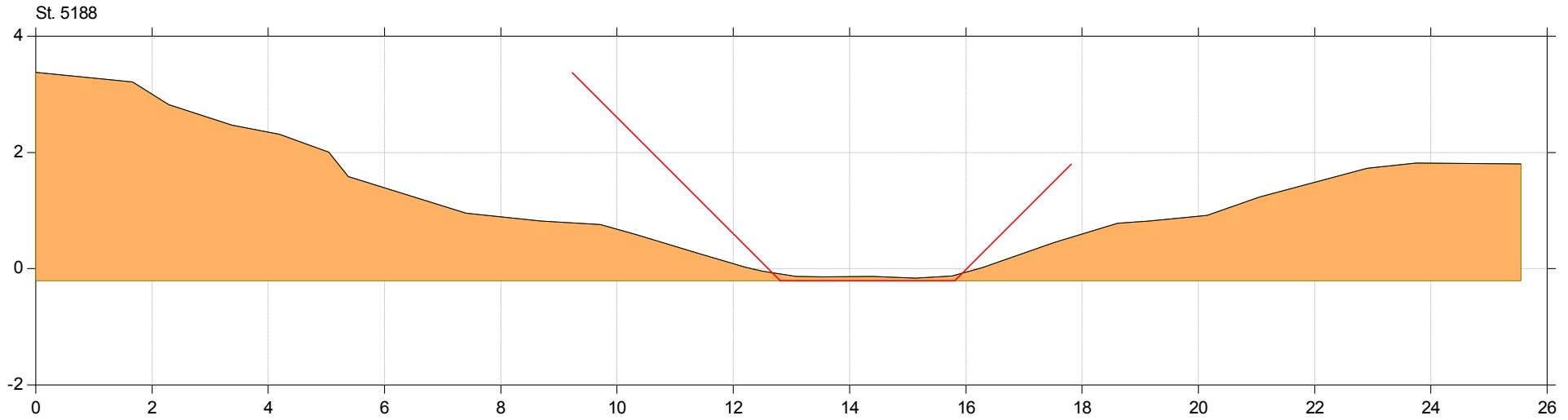
Tværfiler

Lodret akse : Kote i m DVR90, skala 1:75

Vandret akse : Afstand i m, skala 1:75

Opmåling 2015/2016 ift. regulativ 2016

— Regulativ 2016
— Opmåling 2015/2016



Møllebækken

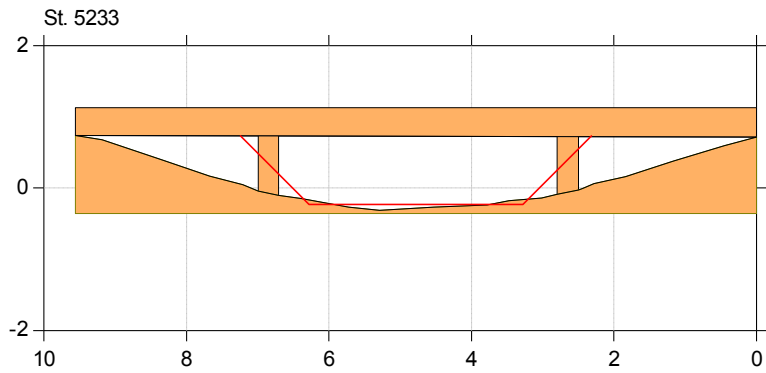
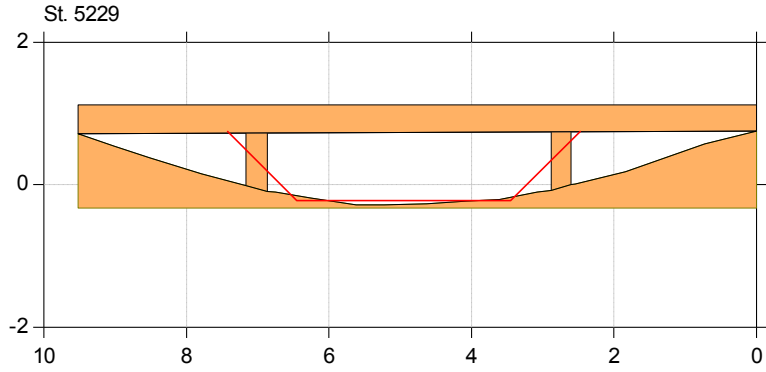
Tværfiler

Lodret akse : Kote i m DVR90, skala 1:75

Vandret akse : Afstand i m, skala 1:75

Opmåling 2015/2016 ift. regulativ 2016

— Regulativ 2016
■ Opmåling 2015/2016



Møllebækken

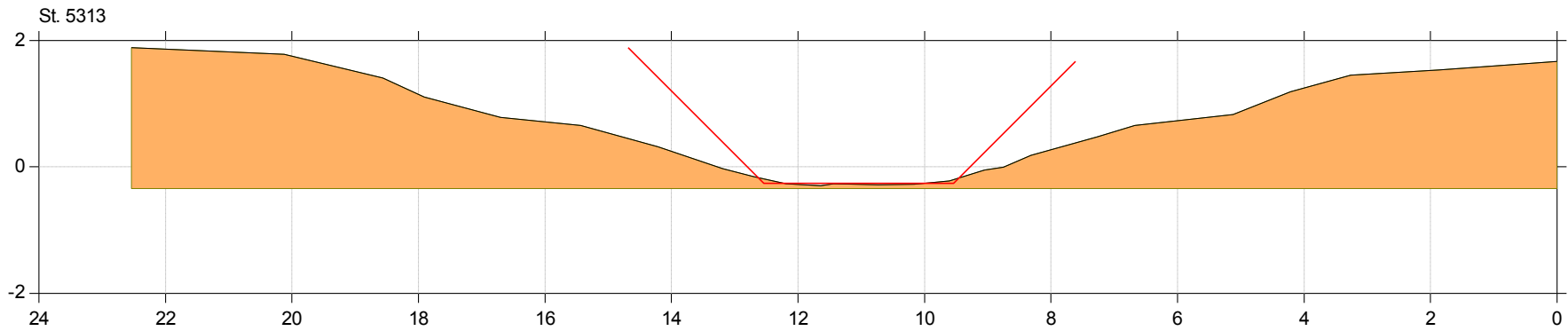
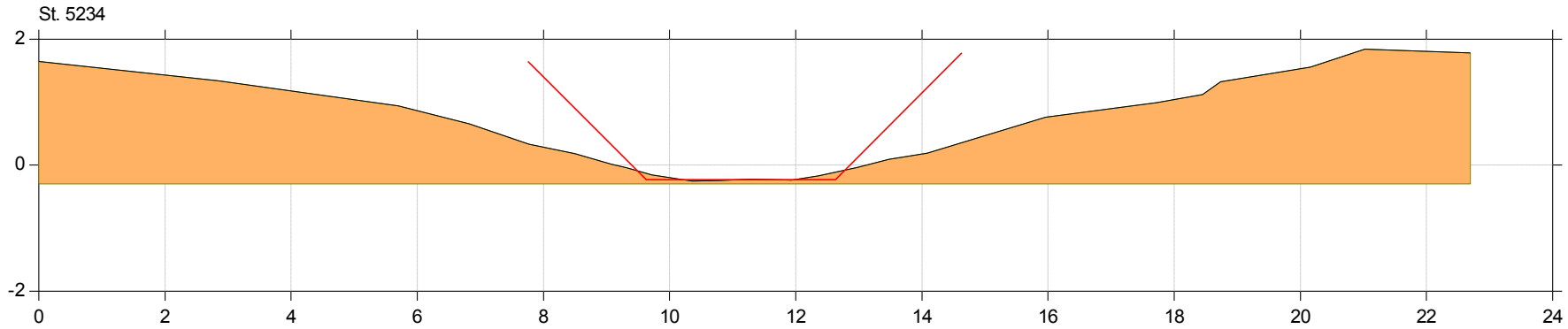
Tværfiler

Lodret akse : Kote i m DVR90, skala 1:75

Vandret akse : Afstand i m, skala 1:75

Opmåling 2015/2016 ift. regulativ 2016

— Regulativ 2016
■ Opmåling 2015/2016



Møllebækken

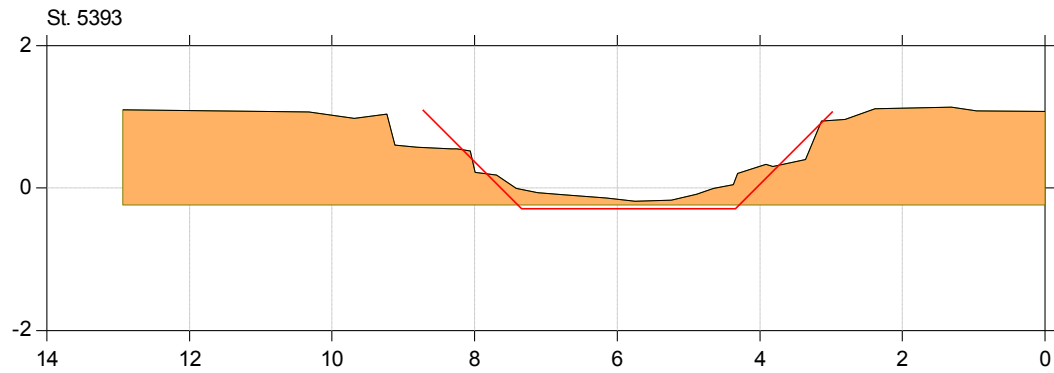
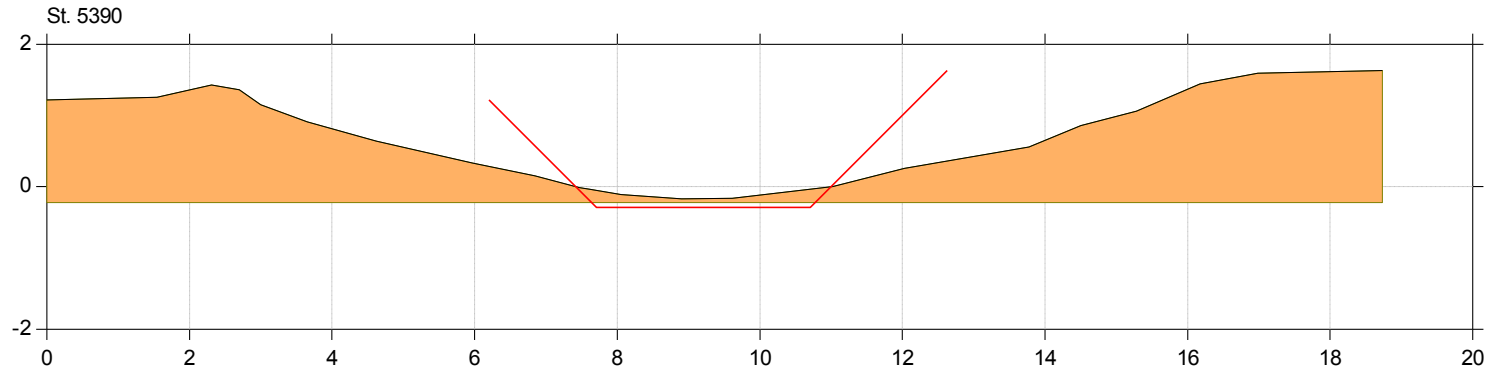
Tværfiler

Lodret akse : Kote i m DVR90, skala 1:75

Vandret akse : Afstand i m, skala 1:75

Opmåling 2015/2016 ift. regulativ 2016

— Regulativ 2016
■ Opmåling 2015/2016



Møllebækken

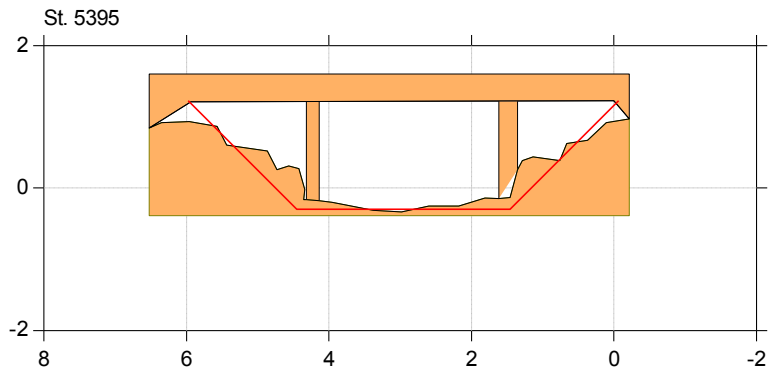
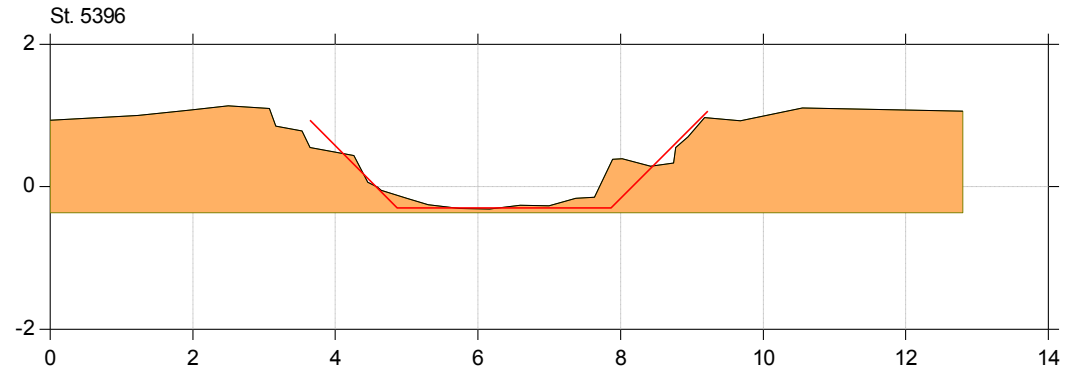
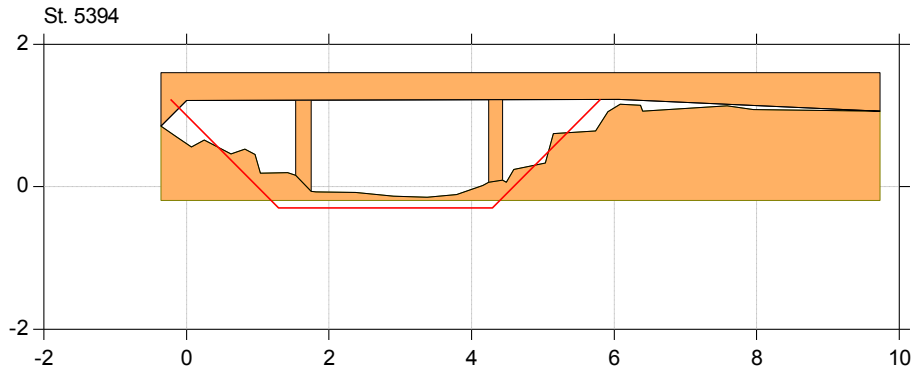
Tværfiler

Lodret akse : Kote i m DVR90, skala 1:75

Vandret akse : Afstand i m, skala 1:75

Opmåling 2015/2016 ift. regulativ 2016

— Regulativ 2016
■ Opmåling 2015/2016



Møllebækken

Tværfiler

Lodret akse : Kote i m DVR90, skala 1:75

Vandret akse : Afstand i m, skala 1:75

Opmåling 2015/2016 ift. regulativ 2016

— Regulativ 2016
— Opmåling 2015/2016

